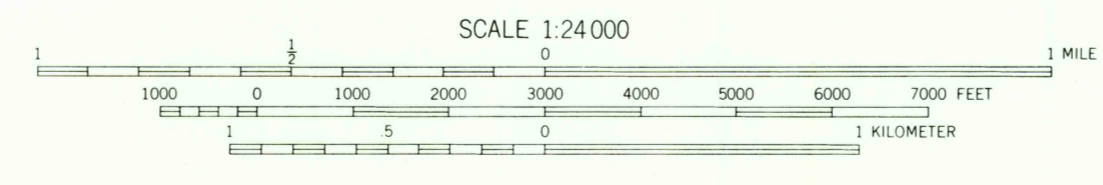
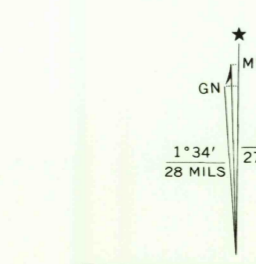
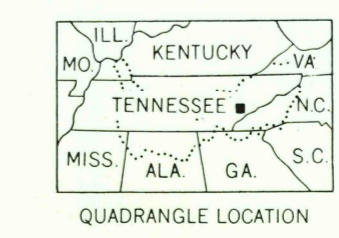


Maped and edited by Tennessee Valley Authority
Published by the Geological Survey
Control by NOS/NOAA, USGS, and TVA
Revised in part by TVA 1952 by photogrammetric (multiplex)
methods using aerial photographs taken 1952 and by reference
to TVA-USGS quadrangle dated 1941. Original map compiled
by photogrammetric (multiplex) methods from aerial photographs
taken 1939. Map field checked by TVA 1953.
Polyconic projection. 1927 North American datum
10,000-foot grid based on Tennessee rectangular
coordinate system
1000-meter Universal Transverse Mercator grid ticks,
zone 17, shown in blue
Fine purple dashed lines indicate selected
fence and field lines visible on aerial
photographs. This information is unchecked
Map edited 1978.



CONTOUR INTERVAL 20 FEET
NATIONAL GEODETIC VERTICAL DATUM OF 1929

THIS MAP COMPLIES WITH NATIONAL MAP ACCURACY STANDARDS
FOR SALE BY U.S. GEOLOGICAL SURVEY, RESTON, VIRGINIA 22092
TENNESSEE DIVISION OF GEOLOGY, NASHVILLE, TENN. 37219
U.S. TENNESSEE VALLEY AUTHORITY, CHATTANOOGA, TENN. 37401 OR KNOXVILLE, TENN. 37902
A FOLDER DESCRIBING TOPOGRAPHIC MAPS AND SYMBOLS IS AVAILABLE ON REQUEST



ROAD CLASSIFICATION (TVA 148-NE)

Heavy-duty	Poor motor road
Medium-duty	Wagon and jeep track
Light-duty	Foot trail
U. S. Route	State Route

In developed areas, only through roads are classified

USGS
Historical File
Topographic Division
KINZEL SPRINGS, TENN.
N3537.5-W8345.7/7.5
1953
PHOTOREVISED 1978
AMS 4255 III NE-SERIES V841

APR 10 1978

2200