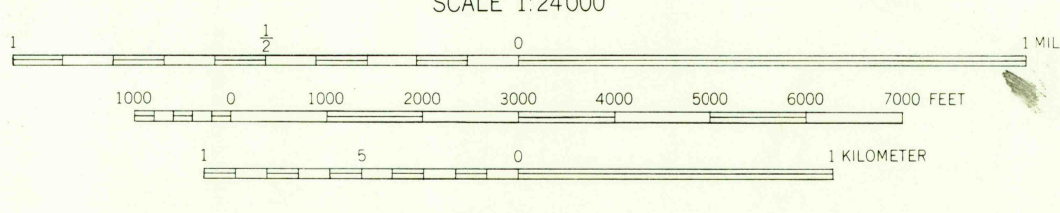
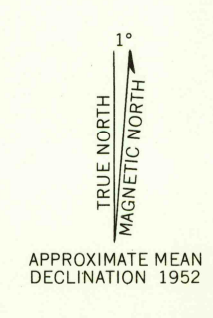


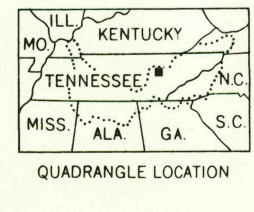


U.S.G.S.
FILE COPY
TOPOGRAPHIC DIVISION

Mapped and edited by Tennessee Valley Authority
Published by the Geological Survey
Control by US&GS, USGS, WPA, CE, and TVA
Complete field revision by TVA 1952, using aerial photographs
taken 1952 and by reference to TVA-USGS quadrangle dated
1946. Original map compiled by multiplex methods from
aerial photographs taken 1941
Polyconic projection, 1927 North American datum
10,000-foot grid based on Tennessee rectangular
coordinate system



USGS
HISTORICAL FILE
TOPOGRAPHIC DIVISION



ROAD CLASSIFICATION
(TVA 122-SW)
In developed areas, only through roads are classified
HARD-SURFACE ALL WEATHER ROADS DRY WEATHER ROADS
Heavy-duty 4 LANE Improved dirt
Medium-duty 2 LANE Unimproved dirt
Loose-surface, graded, or narrow hard-surface
① U. S. Route ② State Route

U.S.G.S.
FILE COPY
TOPOGRAPHIC DIVISION

LANCING, TENN.
N3600-W8437.57.5
1952

JUL 11 1955
1965