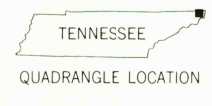
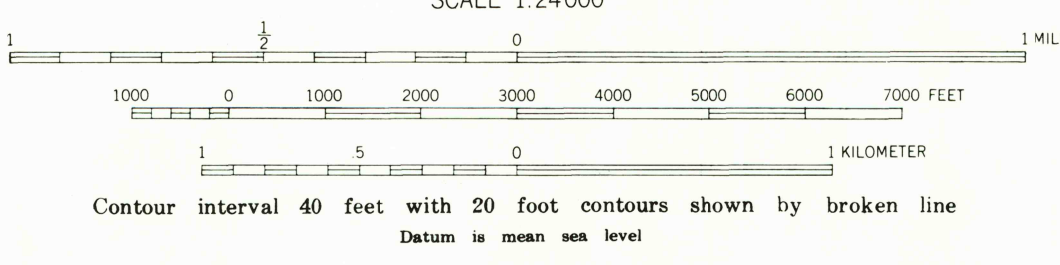
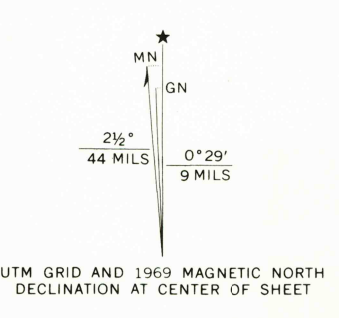




Control by US&GS, USGS, and TVA.
Topography by Fairchild Aerial Surveys, Inc.,
by stereophotogrammetric process
Field examination by Tennessee Valley Authority - 1938
Office inspection and review by the Geological Survey.
1000-meter Universal Transverse Mercator grid ticks, zone 17,
shown in blue
Revisions shown in purple and recompilation of woodland areas
compiled by the Geological Survey in cooperation with Commonwealth
of Virginia from aerial photographs taken 1969. This information
not field checked



Polyconic projection. 1927 North American datum
10,000 foot grids based on Virginia South and
Tennessee rectangular coordinate systems

HARD IMPERVIOUSLY SURFACED ROADS
OTHER MAIN TRAVELED ROADS
U.S. HIGHWAY **STATE ROUTE**

LAUREL BLOOMERY, TENN.-VA.
213-SE
N3630-W8145/7.5
JUN 14 1974

FOR SALE BY U.S. GEOLOGICAL SURVEY, RESTON, VIRGINIA 22092
TENNESSEE DIVISION OF GEOLOGY, NASHVILLE, TENNESSEE 37219
U.S. TENNESSEE VALLEY AUTHORITY, CHATTANOOGA, TENN. 37401 OR KNOXVILLE, TENN. 37902.
AND VIRGINIA DIVISION OF MINERAL RESOURCES, CHARLOTTEVILLE, VIRGINIA 22903
A FOLDER DESCRIBING TOPOGRAPHIC MAPS AND SYMBOLS IS AVAILABLE ON REQUEST

USGS
Historical File
Topographic Division
1938
PHOTOREVISED 1969
AMS 4657 III SE-SERIES V841

575