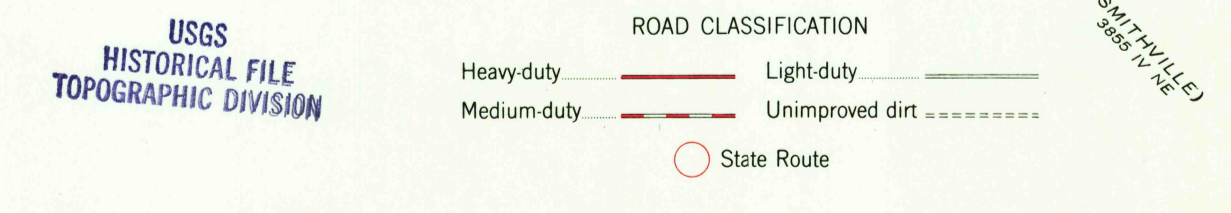
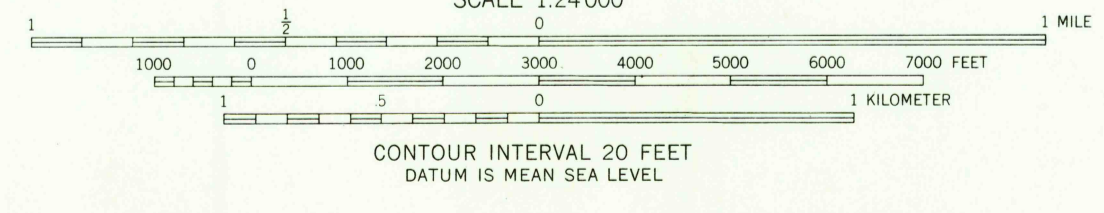
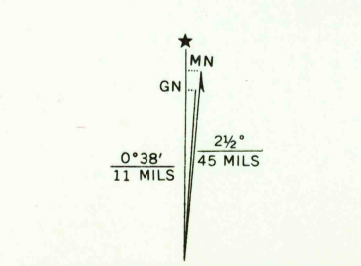




Mapped, edited, and published by the Geological Survey
Control by USGS, USC&GS, USCE, and Tennessee Geodetic Survey
Topography by photogrammetric methods from aerial
photographs taken 1960. Field checked 1962
Polyconic projection. 1927 North American datum
10,000-foot grid based on Tennessee coordinate system
1000-meter Universal Transverse Mercator grid ticks,
zone 16, shown in blue
Fine red dashed lines indicate selected fence and field lines where
generally visible on aerial photographs. This information is unchecked
Area covered by dashed light-blue pattern is subject to controlled inundation
Reservation boundary from maps by U. S. Corps of Engineers



THIS MAP COMPLIES WITH NATIONAL MAP ACCURACY STANDARDS
FOR SALE BY U. S. GEOLOGICAL SURVEY, WASHINGTON 25, D. C.
AND TENNESSEE DIVISION OF GEOLOGY, NASHVILLE, TENN.

LIBERTY, TENN.
SW/4 GORDONVILLE 15' QUADRANGLE
N3600-W8552.5/7.5

1962
AMS 3856 III SW-SERIES V841

2650

MAR 23 1964