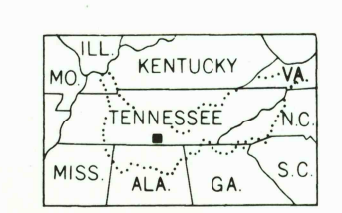
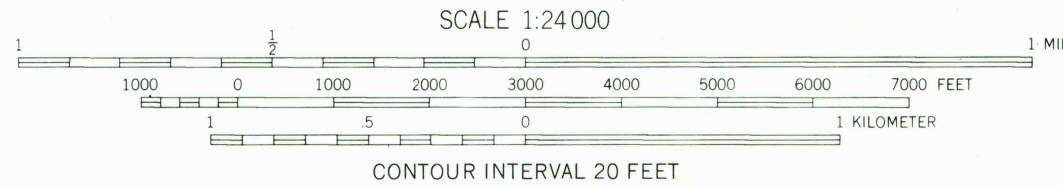
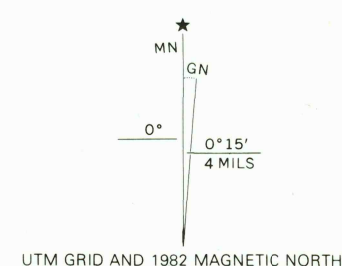


Mapped and edited by Tennessee Valley Authority
Published by the Geological Survey
Control by NOS/NOAA, USGS, and TVA
Topography by USGS and TVA by photogrammetric methods
using aerial photographs taken 1944. Map field checked
by TVA, 1949
Polyconic projection, 10,000-foot grid ticks based on Tennessee
coordinate system, 1000-meter Universal Transverse Mercator
grid ticks, zone 16, shown in blue. 1927 North American Datum
To place on the predicted North American Datum 1983 move
the projection lines 7 meters south and 1 meter west as
shown by dashed corner ticks
Fine purple dashed lines indicate selected fence and field
lines where generally visible on aerial photographs
This information is unchecked



ROAD CLASSIFICATION (TVA 73-SE)

Primary highway, all weather, hard surface	Light duty road, all weather, improved surface
Secondary highway, all weather, hard surface	Unimproved road, fair or dry weather
Interstate Route	U. S. Route
	State Route

THIS MAP COMPLIES WITH NATIONAL MAP ACCURACY STANDARDS
FOR SALE BY U. S. GEOLOGICAL SURVEY, RESTON, VIRGINIA 22092,
TENNESSEE DEPARTMENT OF CONSERVATION, DIVISION OF GEOLOGY, NASHVILLE, TENN., 37219
AND U. S. TENNESSEE VALLEY AUTHORITY, CHATTANOOGA, TENN. 37401 OR KNOXVILLE, TENN., 37902
A FOLDER DESCRIBING TOPOGRAPHIC MAPS AND SYMBOLS IS AVAILABLE ON REQUEST

Revisions shown in purple and woodland compiled by
the Tennessee Valley Authority from aerial photographs
taken 1973 and other sources. This information not
field checked. Map edited 1982

LINCOLN, TENN.
N3500-W8630/7.5
1949
PHOTOREVISED 1982
DMA 3654 II SE-SERIES 984 I

RETURN TO:
USGS AND HISTORICAL MAP ARCHIVES
JAN 1 1983

2600