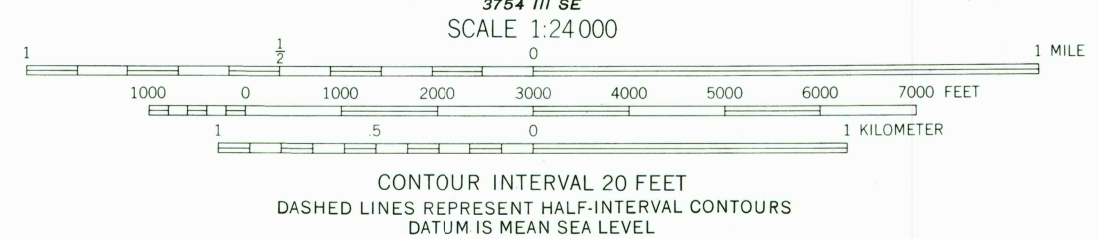
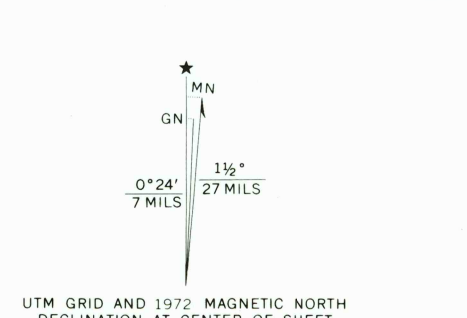



Mapped and edited by Tennessee Valley Authority
Published by the Geological Survey
Control by US&GS, USGS, CE, and TVA
Revised by TVA in 1969 by photogrammetric methods using
aerial photographs taken 1968 and by reference to TVA-USGS
quadrangle dated 1947. Map field checked by TVA, 1972
Polyconic projection, 1927 North American datum
10,000-foot grid based on Tennessee rectangular
coordinate system
1000 meter Universal Transverse Mercator Grid ticks,
Zone 16, shown in blue
Fine red dashed lines indicate selected fence and field lines
visible on aerial photography. This information is unchecked
Tims Ford Reservation Boundary corrected to November 1972



ROAD CLASSIFICATION

Heavy-duty	—	Poor motor road	----
Medium-duty	—	Wagon and jeep track	----
Light-duty	—	Foot trail	----
U. S. Route	□	State Route	○

THIS MAP COMPLIES WITH NATIONAL MAP ACCURACY STANDARDS
FOR SALE BY U.S. GEOLOGICAL SURVEY, WASHINGTON, D.C. 20242
TENNESSEE DIVISION OF GEOLOGY, NASHVILLE, TENN. 37219,
U.S. TENNESSEE VALLEY AUTHORITY, CHATTANOOGA, TENN. 37401 OR KNOXVILLE, TENN. 37902
A FOLDER DESCRIBING TOPOGRAPHIC MAPS AND SYMBOLS IS AVAILABLE ON REQUEST



LOIS, TENN.
N3507.5-W8615/7.5
1972
AMS 3754 III NE-SERIES 8841

