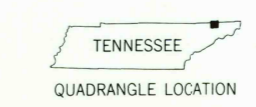
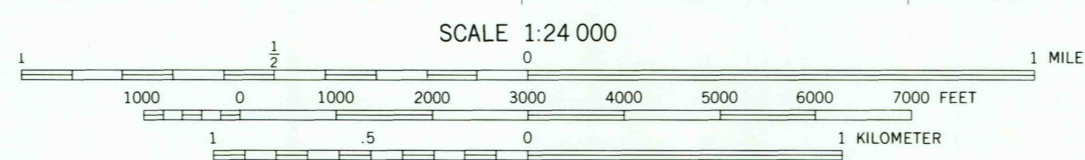
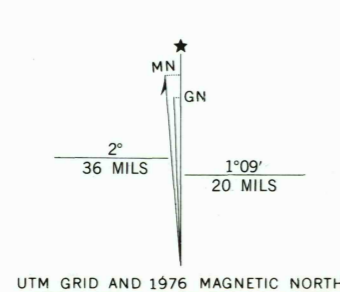




Produced and published by the Geological Survey in cooperation with Commonwealth of Virginia agencies
Orthophotograph prepared from 1:80,000-scale aerial photograph taken March 7, 1976
Projection: Tennessee coordinate system (Lambert conformal conic) 10,000-foot grid ticks based on Tennessee coordinate system and Virginia coordinate system, south zone 1000-meter Universal Transverse Mercator grid, zone 17. 1927 North American Datum
To place on the predicted North American Datum 1983 move the projection lines to position shown by dashed corner ticks
Photomagey rectified by automatic correlation



PRINCIPAL NUMBERED HIGHWAYS
○ Interstate Route ○ U. S. Route ○ State Route

THIS MAP COMPLIES WITH NATIONAL MAP ACCURACY STANDARDS
FOR SALE BY U. S. GEOLOGICAL SURVEY, RESTON, VIRGINIA 22092
AND VIRGINIA DIVISION OF MINERAL RESOURCES, CHARLOTTESVILLE, VIRGINIA 22903

INTERIOR-GEOLOGICAL SURVEY, RESTON, VIRGINIA-1981
710 000 FEET (VA.)
This quadrangle area also covered by 1:24,000-scale topographic map
LOONEYS GAP, TENN.-VA.
N3630-W8252.5/7.5
1976
DMA 4457 III SW-SERIES V041

DEC 3 1981

RETURN TO:
USGS AND HISTORICAL MAP ARCHIVES

250