

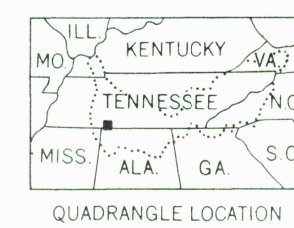
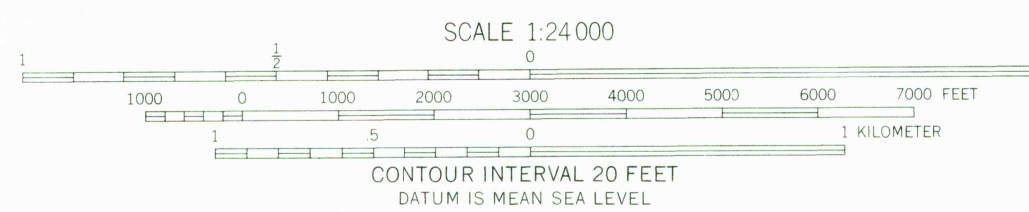
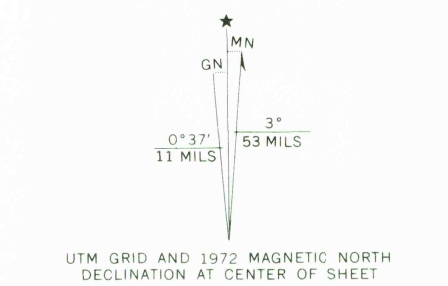


Mapped and edited by Tennessee Valley Authority
Published by the Geological Survey
Control by USC&GS, USGS, and TVA

Topography by USGS and TVA by photogrammetric
methods using aerial photographs taken 1947.
Map field checked by TVA, 1949

Polyconic projection, 1927 North American datum
10,000 foot grid based on Tennessee and Alabama (West)
rectangular coordinate systems
1000 meter Universal Transverse Mercator Grid ticks,
Zone 16, shown in blue

Revisions shown in purple and recomilation of woodland
areas compiled by the Tennessee Valley Authority from aerial
photographs taken 1972. This information not field checked



ROAD CLASSIFICATION

Heavy-duty	Poor motor road
Medium-duty	Wagon and jeep track
Light-duty	Foot trail
U. S. Route	State Route

THIS MAP COMPLIES WITH NATIONAL MAP ACCURACY STANDARDS
FOR SALE BY U.S. GEOLOGICAL SURVEY, WASHINGTON, D.C. 20242,
TENNESSEE DIVISION OF GEOLOGY, NASHVILLE, TENN. 37219,
U.S. TENNESSEE VALLEY AUTHORITY, CHATTANOOGA, TENN. 37401 OR KNOXVILLE, TENN. 37902
A FOLDER DESCRIBING TOPOGRAPHIC MAPS AND SYMBOLS IS AVAILABLE ON REQUEST

USGS
Historical File
Topographic Division
LOWRYVILLE, TENN.-ALA.
N3500-W8800/7.5
1949
PHOTOREVISED 1972
AMS 3354 II SE-SERIES V841

JAN 07 1974

1950