

Mapped and edited by Tennessee Valley Authority
Published by the Geological Survey

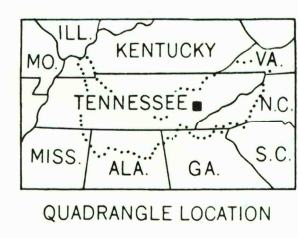
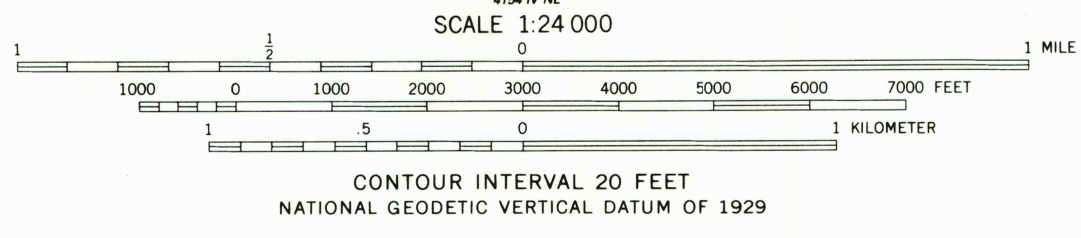
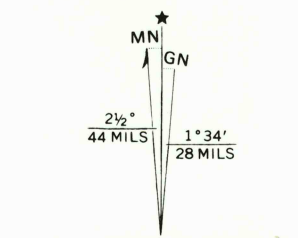
Control by NOS/NOAA, USGS, and TVA

Topography by USGS using photogrammetric methods from aerial photographs. Map field checked by TVA, 1940

Polyconic projection. 10,000-foot grid based on Tennessee coordinate system. 1000-meter Universal Transverse Mercator grid, zone 16 1927 North American Datum. To place on the predicted North American Datum 1983, move the projection lines 6 meters south and 7 meters west as shown by dashed corner ticks

There may be private inholdings within the boundaries of the National or State reservations shown on this map

Revisions shown in purple and woodland compiled by the Tennessee Valley Authority from aerial photographs taken 1981 and other sources. This information not field checked
Map edited 1984



ROAD CLASSIFICATION (TVA 131-SE)

Primary highway, all weather, hard surface	Light-duty road, all weather, improved surface
Secondary highway, all weather, hard surface	Unimproved road, fair or dry weather
Interstate Route	U.S. Route
	State Route

THIS MAP COMPLIES WITH NATIONAL MAP ACCURACY STANDARDS FOR SALE BY U.S. GEOLOGICAL SURVEY, RESTON, VIRGINIA 22092, TENNESSEE DEPARTMENT OF CONSERVATION, DIVISION OF GEOLOGY, NASHVILLE, TENN., 37219 AND U.S. TENNESSEE VALLEY AUTHORITY, CHATTANOOGA, TENN. 37401 OR KNOXVILLE, TENN., 37902 A FOLDER DESCRIBING TOPOGRAPHIC MAPS AND SYMBOLS IS AVAILABLE ON REQUEST

USGS NMD HISTORICAL MAP
JUN 20 1986
REC'D FILE COPY

MADISONVILLE, TENN.
35084-E3-TF-024
1940
PHOTOREVISED 1984
DMA 4155 III SE-SERIES V841