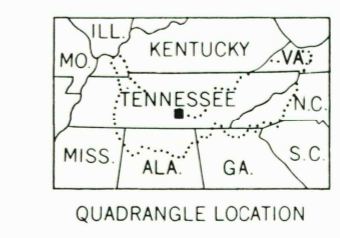
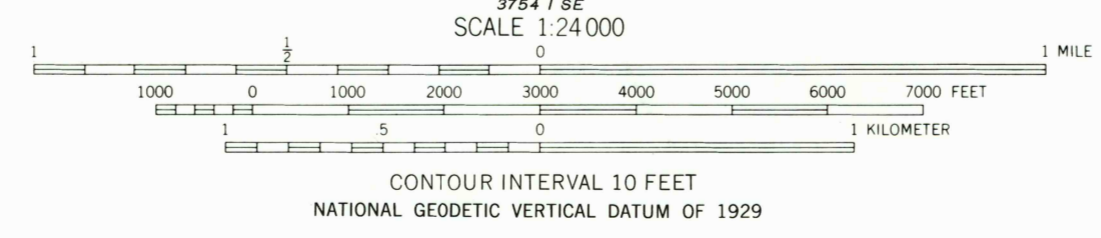
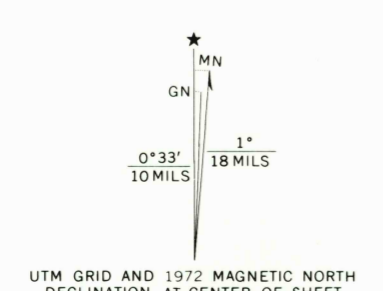


Mapped and edited by Tennessee Valley Authority
Published by the Geological Survey
Control by USC&GS, USGS, WPA, and TVA
Revised by TVA in 1969 by photogrammetric methods using
aerial photographs taken 1968 and by reference to TVA/USGS
quadrangle dated 1963. Map field checked by TVA, 1972
Polyconic projection. 1927 North American datum
10,000-foot grid based on Tennessee rectangular
coordinate system
1000 meter Universal Transverse Mercator Grid ticks,
Zone 16, shown in blue
Fine red dashed lines indicate selected fence and field lines
visible on aerial photography. This information is unchecked
To place on the predicted North American Datum 1983,
move the projection lines 7 meters south and
2 meters west as shown by dashed corner ticks




ROAD CLASSIFICATION

Heavy-duty	Poor motor road
Medium-duty	Wagon and jeep track
Light-duty	Foot trail
Interstate Route	U. S. Route
	State Route

In developed areas, only through roads are classified

THIS MAP COMPLIES WITH NATIONAL MAP ACCURACY STANDARDS
FOR SALE BY U. S. GEOLOGICAL SURVEY, DENVER, COLORADO 80225, OR RESTON, VIRGINIA 22092
TENNESSEE DIVISION OF GEOLOGY, NASHVILLE, TENNESSEE 37215
AND U. S. TENNESSEE VALLEY AUTHORITY, CHATTANOOGA 37401 OR KNOXVILLE, TENNESSEE 37902
A FOLDER DESCRIBING TOPOGRAPHIC MAPS AND SYMBOLS IS AVAILABLE ON REQUEST



MANCHESTER, TENN.
35086-D1-TF-024
1972
DMA 3754 I NE-SERIES V841

