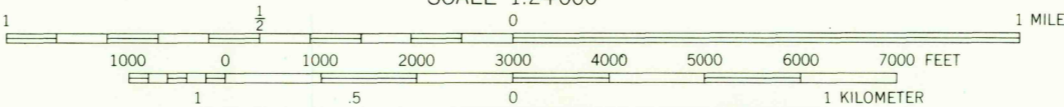
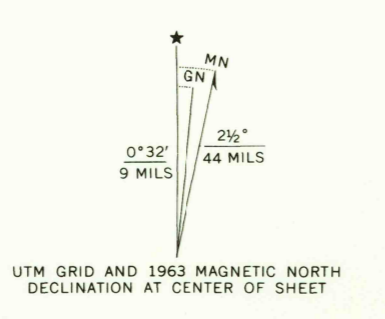
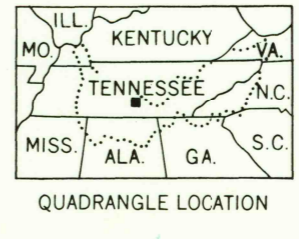


Mapped and edited by Tennessee Valley Authority  
Published by the Geological Survey  
Control by USC&GS, USGS, WPA, and TVA  
Revised by TVA in 1961 by photogrammetric methods using  
aerial photographs taken 1960 and by reference to TVA-USGS  
quadrangle dated 1941. Map field checked by TVA, 1963  
Polyconic projection, 1927 North American datum  
10,000-foot grid based on Tennessee rectangular  
coordinate system  
1000 meter Universal Transverse Mercator Grid ticks,  
Zone 16, shown in blue  
Fine red dashed lines indicate selected fence and field lines  
visible on aerial photographs. This information is unchecked



THIS MAP COMPLIES WITH NATIONAL MAP ACCURACY STANDARDS  
FOR SALE BY U.S. GEOLOGICAL SURVEY, WASHINGTON 25, D.C.  
TENNESSEE DIVISION OF GEOLOGY, NASHVILLE, TENN.  
U.S. TENNESSEE VALLEY AUTHORITY, CHATTANOOGA OR KNOXVILLE, TENN.



ROAD CLASSIFICATION (TVA 86-NE)

Heavy-duty	.....	Poor motor road	.....
Medium-duty	.....	Wagon and jeep track	.....
Light-duty	.....	Foot trail	.....
U. S. Route	.....	State Route	.....

In developed areas, on y through roads are classified

USGS USGS  
HISTORICAL TOPOGRAPHIC DIVISION  
MANCHESTER, TENN.  
N3522.5-W8600.7.5  
1963  
AMS 3754 1 NE-SERIES V841

MAR 17 1965  
2130