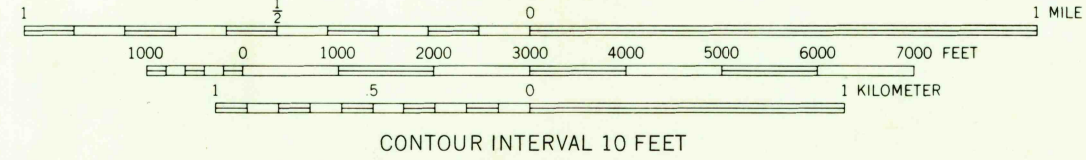
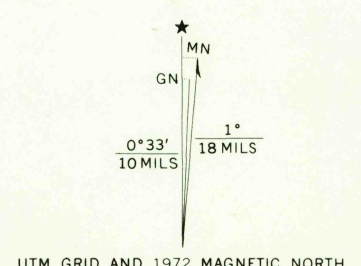
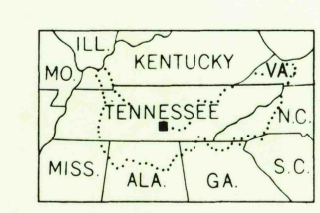


Mapped and edited by Tennessee Valley Authority
Published by the Geological Survey
Control by US&GS, USGS, WPA, and TVA
Revised by TVA in 1969 by photogrammetric methods using
aerial photographs taken 1968 and by reference to TVA-USGS
quadrangle dated 1963. Map field checked by TVA, 1972
Polyconic projection. 1927 North American datum
10,000-foot grid based on Tennessee rectangular
coordinate system
1000 meter Universal Transverse Mercator Grid ticks.
Zone 16, shown in blue
Fine red dashed lines indicate selected fence and field lines
visible on aerial photography. This information is unchecked



THIS MAP COMPLIES WITH NATIONAL MAP ACCURACY STANDARDS
FOR SALE BY U.S. GEOLOGICAL SURVEY, WASHINGTON, D.C. 20242,
TENNESSEE DIVISION OF GEOLOGY, NASHVILLE, TENN. 37219,
U.S. TENNESSEE VALLEY AUTHORITY, CHATTANOOGA, TENN. 37401 OR KNOXVILLE, TENN. 37902.
A FOLDER DESCRIBING TOPOGRAPHIC MAPS AND SYMBOLS IS AVAILABLE ON REQUEST



ROAD CLASSIFICATION

Heavy-duty	Poor motor road
Medium-duty	Wagon and jeep track
Light-duty	Foot trail
Interstate Route	U. S. Route
	State Route

In developed areas, only through roads are classified

USGS
Historical File
Topographic Division
MANCHESTER, TENN.
N3522.5-W8600/7.5
1972
AMS 3754 I NE-SERIES 8941

DEC 20 1973

2150