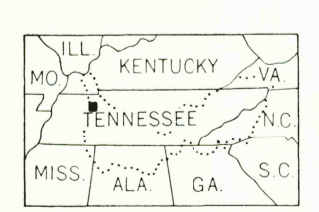
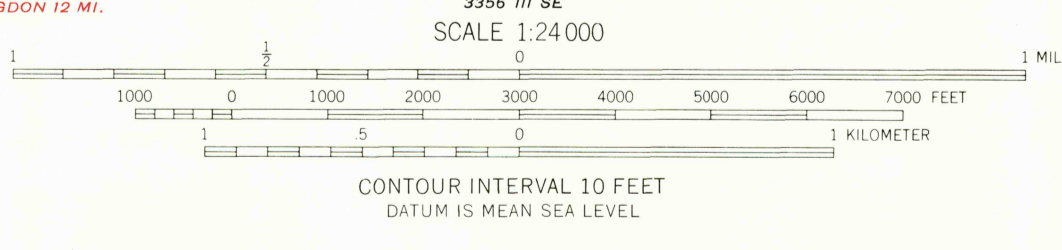
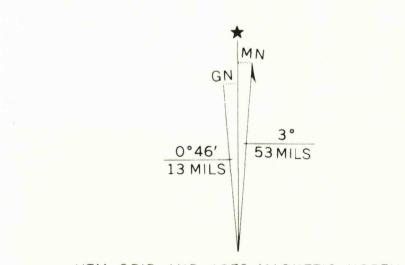


Mapped and edited by Tennessee Valley Authority  
Published by the Geological Survey  
Control by USC&GS, USGS, and TVA  
Topography by USGS and TVA by photogrammetric methods  
using aerial photographs taken 1948.  
Map field checked by TVA, 1950  
Polyconic projection, 1927 North American datum  
10,000-foot grid based on Tennessee rectangular  
coordinate system  
1000 meter Universal Transverse Mercator Grid ticks,  
Zone 16, shown in blue  
--- 3/8" --- Indicates Kentucky Lake Easement Boundary  
Revisions shown in purple and recompilation of woodland  
areas compiled by the Tennessee Valley Authority from aerial  
photographs taken 1973. This information not field checked.



ROAD CLASSIFICATION	
Heavy-duty	.....
Medium-duty	.....
Light-duty	.....
U. S. Route	.....
State Route	.....
Poor motor road	.....
Wagon and jeep track	.....
Foot trail	.....

THIS MAP COMPLIES WITH NATIONAL MAP ACCURACY STANDARDS  
FOR SALE BY U.S. GEOLOGICAL SURVEY, WASHINGTON, D.C. 20242,  
TENNESSEE DIVISION OF GEOLOGY, NASHVILLE, TENN. 37219.  
U.S. TENNESSEE VALLEY AUTHORITY, CHATTANOOGA, TENN. 37401 OR KNOXVILLE, TENN. 37902  
A FOLDER DESCRIBING TOPOGRAPHIC MAPS AND SYMBOLS IS AVAILABLE ON REQUEST

USGS  
Historical File  
Topographic Division  
MANSFIELD, TENN.  
N3607.5-W8815.7/5  
1950  
PHOTOREVISED 1973  
AMS 3356 III NE-SERIES V841

JUN 17 1974  
7000