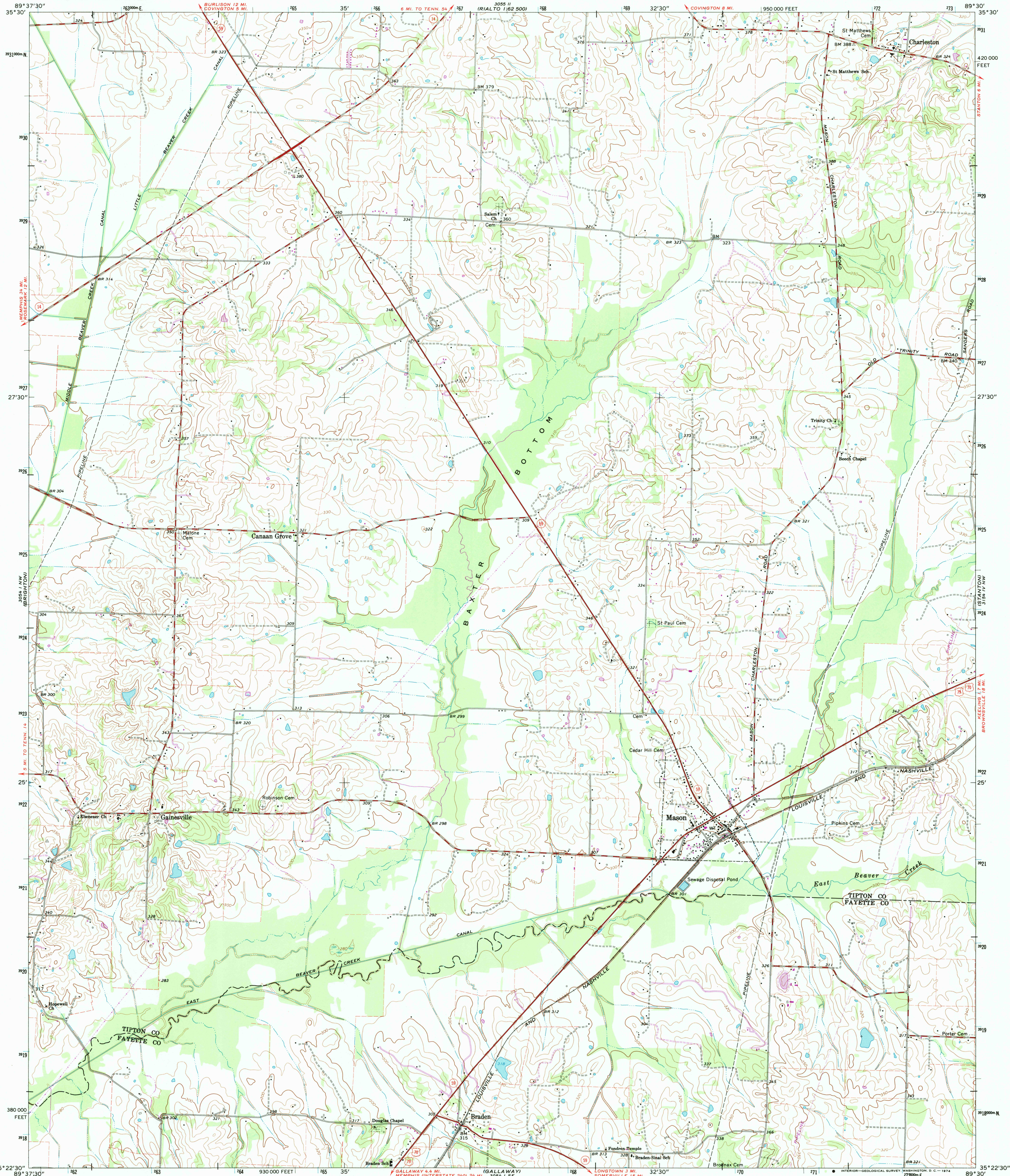


UNITED STATES  
DEPARTMENT OF THE INTERIOR  
GEOLOGICAL SURVEY

MASON QUADRANGLE  
TENNESSEE  
7.5 MINUTE SERIES (TOPOGRAPHIC)  
NE/4 MASON 15' QUADRANGLE



Mapped, edited, and published by the Geological Survey

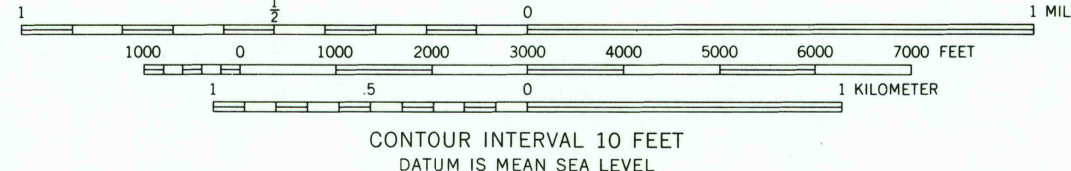
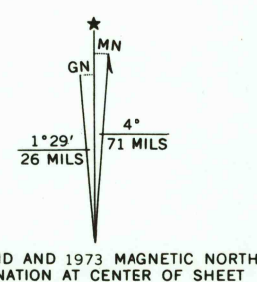
Control by USGS and USC&GS

Topography by photogrammetric methods from aerial photographs taken 1963. Field checked 1964-65

Polyconic projection. 1927 North American datum 10,000-foot grid based on Tennessee coordinate system, 1000-meter Universal Transverse Mercator grid ticks, zone 16, shown in blue


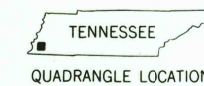
Fine red dashed lines indicate selected fence and field lines where generally visible on aerial photographs. This information is unchecked

Revisions shown in purple compiled in cooperation with State of Tennessee agencies from aerial photographs taken 1973. This information not field checked



ROAD CLASSIFICATION	
Heavy-duty	Light-duty
Medium-duty	Unimproved dirt
U.S. Route	State Route

THIS MAP COMPLIES WITH NATIONAL MAP ACCURACY STANDARDS FOR SALE BY U.S. GEOLOGICAL SURVEY, WASHINGTON, D.C. 20242 AND TENNESSEE DIVISION OF GEOLOGY, NASHVILLE, TENNESSEE A FOLDER DESCRIBING TOPOGRAPHIC MAPS AND SYMBOLS IS AVAILABLE ON REQUEST



MASON, TENN.  
NE/4 MASON 15' QUADRANGLE  
N3522.5-W8930/7.5

1965  
PHOTO REVISSED 1973  
AMS 3054 1 NE-SERIES V841