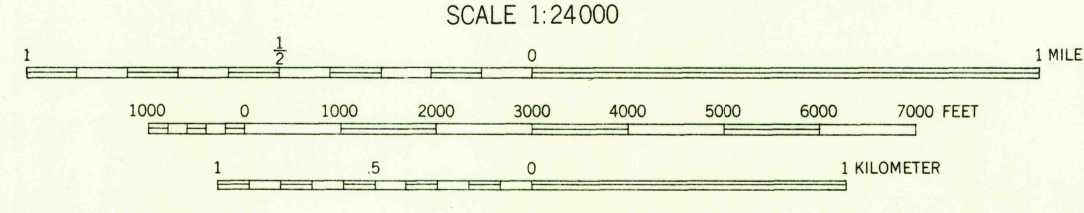

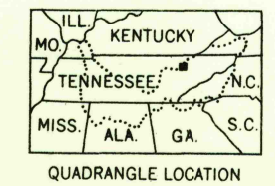




Mapped and edited by Tennessee Valley Authority
Published by the Geological Survey
Control by US&GS, USGS, WPA, and TVA
Complete field revision by TVA 1952, using aerial photographs
taken 1952 and by reference to TVA-USGS quadrangle dated
1941. Original map compiled by multiplex methods from
aerial photographs taken 1940
Polyconic projection. 1927 North American datum
10,000-foot grid based on Tennessee rectangular
coordinate system
---1052--- Indicates Norris Lake Easement Boundary



USGS
HISTORICAL FILE
TOPOGRAPHIC DIVISION



ROAD CLASSIFICATION
In developed areas, only through roads are classified
HARD-SURFACE ALL WEATHER ROADS DRY WEATHER ROADS
Heavy-duty --- LANE IS LANE Improved dirt ---
Medium-duty --- LANE IS LANE Unimproved dirt ---
Loose-surface, graded, or narrow hard-surface ---
U. S. Route State Route

U.S.G.S.
FILE COPY
TOPOGRAPHIC DIVISION

MAYNARDVILLE, TENN.
N3615-W8345/7.5
1952

FOR SALE BY U. S. GEOLOGICAL SURVEY, WASHINGTON 25, D. C.
TENNESSEE DIVISION OF GEOLOGY, NASHVILLE, TENN.
U. S. TENNESSEE VALLEY AUTHORITY, CHATTANOOGA OR KNOXVILLE, TENN.
A FOLDER DESCRIBING TOPOGRAPHIC MAPS AND SYMBOLS IS AVAILABLE ON REQUEST