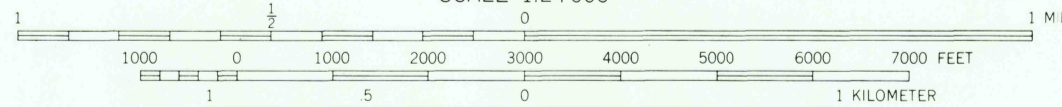
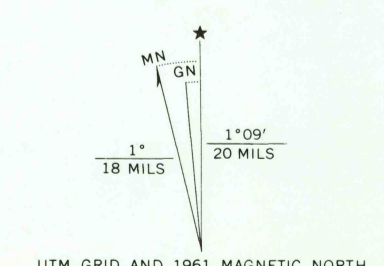


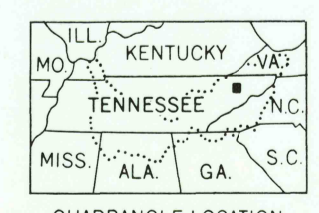


Mapped and edited by Tennessee Valley Authority  
Published by the Geological Survey  
Control by USC&GS, USGS, WPA, and TVA  
Revised by TVA in 1961 by photogrammetric methods using  
aerial photographs taken 1959 and by reference to TVA-USGS  
quadrangle dated 1940. Map field checked by TVA, 1961  
Polyconic projection, 10,000-foot grid ticks based on Tennessee  
rectangular coordinate system, 1000-meter Universal Transverse  
Mercator grid ticks, zone 17, shown in blue, 1927 North  
American Datum. To place on the predicted North American  
Datum 1983 move the projection lines 7 meters south and  
11 meters west as shown by dashed corner ticks  
Fine red dashed lines indicate selected fence and field lines  
visible on aerial photographs. This information is unchecked



CONTOUR INTERVAL 20 FEET  
DASHED LINES REPRESENT HALF-INTERVAL CONTOURS  
NATIONAL GEODETIC VERTICAL DATUM OF 1929

THIS MAP COMPLIES WITH NATIONAL MAP ACCURACY STANDARDS  
FOR SALE BY U. S. GEOLOGICAL SURVEY, RESTON, VIRGINIA 22092,  
TENNESSEE DIVISION OF GEOLOGY, NASHVILLE, TENN. 37219,  
AND U. S. TENNESSEE VALLEY AUTHORITY, CHATTANOOGA, TENN. 37401 OR KNOXVILLE, TENN. 37902  
A FOLDER DESCRIBING TOPOGRAPHIC MAPS AND SYMBOLS IS AVAILABLE ON REQUEST



ROAD CLASSIFICATION

Heavy-duty	Poor motor road
Medium-duty	Wagon and jeep track
Light-duty	Foot trail
U. S. Route	State Route

MC CLOUD, TENN.  
N3615-W8252.5/7.5  
1961  
AMS 4456 IV SW-SERIES 5B41

DEC 4 1961  
100

RETURN TO:  
USGS AND HISTORICAL MAP ARCHIVES