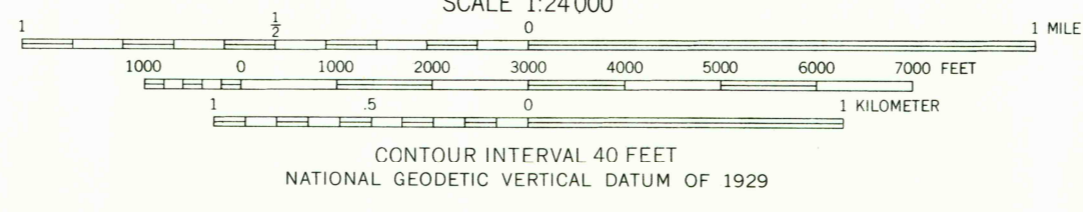
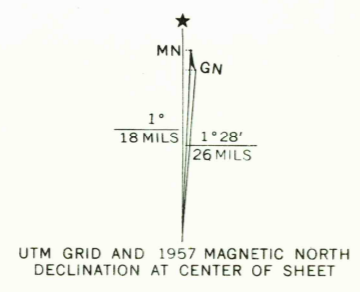
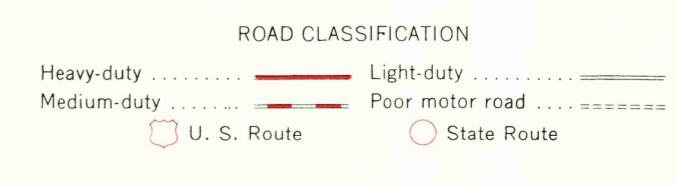
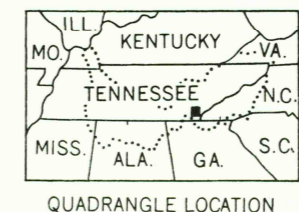




Mapped and edited by Tennessee Valley Authority  
Published by the Geological Survey  
Control by USC&GS, USGS, and TVA  
Topography by multiplex methods from aerial  
photographs taken 1952 Field examination by TVA, 1957  
Polyconic projection. 1927 North American datum  
10,000-foot grid based on Tennessee rectangular  
coordinate system  
1000 meter Universal Transverse Mercator grid ticks,  
Zone 16, shown in blue



THIS MAP COMPLIES WITH NATIONAL MAP ACCURACY STANDARDS  
FOR SALE BY U. S. GEOLOGICAL SURVEY, RESTON, VIRGINIA 22092,  
TENNESSEE DIVISION OF GEOLOGY, NASHVILLE, TENN. 37219.  
U. S. TENNESSEE VALLEY AUTHORITY, CHATTANOOGA, TENN. 37401 OR KNOXVILLE, TENN. 37902.  
A FOLDER DESCRIBING TOPOGRAPHIC MAPS AND SYMBOLS IS AVAILABLE ON REQUEST



USGS  
Historical File  
Topographic Division

MC FARLAND, TENN.  
N3507.5-W8422.5/7.5  
1957  
AMS 4154 III NW-SERIES V841

AUG 20 1974