



Produced by the United States Geological Survey 1980
Revision within and adjacent to National Forest System lands
by USDA Forest Service 2003

Topography compiled 1953. Planimetry derived from imagery taken 2001
and other sources. Public Land Survey System and survey control current
as of 2002. Boundaries current as of 2002.

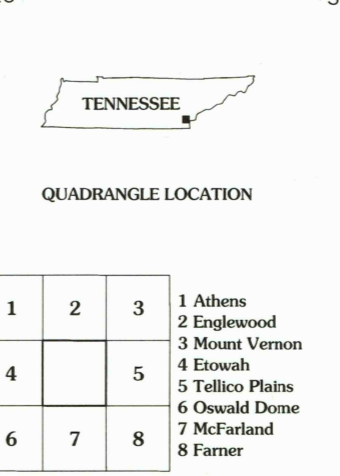
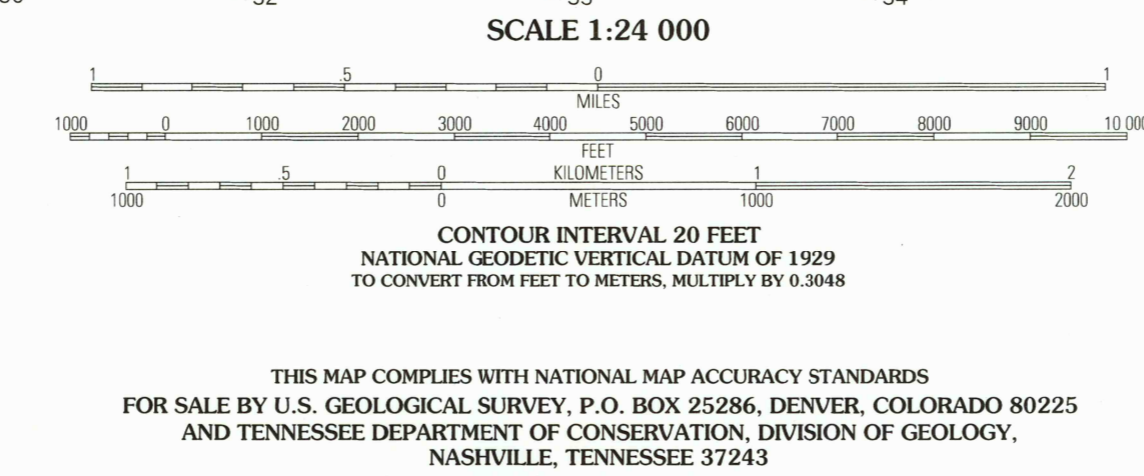

North American Datum of 1927 (NAD 27). Projection and 10 000-foot ticks:
Tennessee coordinate system (Lambert conformal conic)

Blue 1000-meter Universal Transverse Mercator ticks, zone 16

North American Datum of 1983 (NAD 83) is shown by dashed corner ticks
The values of the shift between NAD 27 and NAD 83 for 7.5-minute
intersections are obtainable from National Geographic Survey NADCON software

Non-National Forest System lands within the National
Forest System may exist in other National or State reservations

This map is not a legal document. Public lands are subject to change and
leasing, and may have access restrictions; check with appropriate offices
Obtain permission before entering private lands



HIGHWAYS AND ROADS

Interstate	5	Primary highway	Red line with double red dashes
U. S.	100	Secondary highway	Red line with single red dashes
State	7	Light-duty road	Black line with red dashes
County	6	Composition:	Unspecified: Black line
National Forest, suitable for passenger cars	105	Paved	Black line with red dashes
National Forest, suitable for high clearance vehicles	106	Gravel	Black line with red dashes
National Forest Trail	384	Dirt	Black line with red dashes
		Unimproved; 4 wheel drive	Black line with red dashes
		Trail	Black line with red dashes
		Gate; Barrier	Black line with red dashes

MECCA, TN
2003
35084-C4-TF-024
NIMA 4154 IV SW-SERIES V841

OCT 28 2004

USGS Library
Reston, VA
Topo Archive

