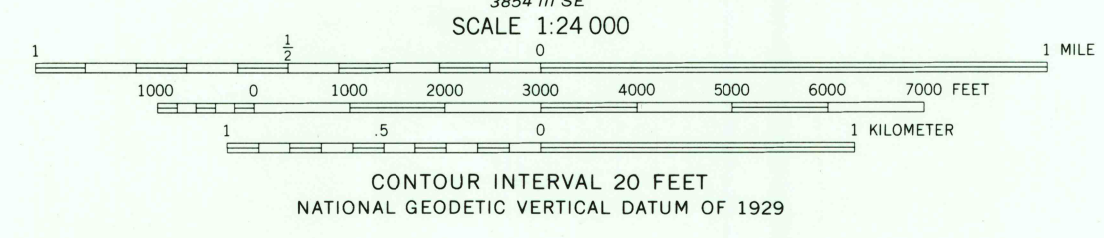
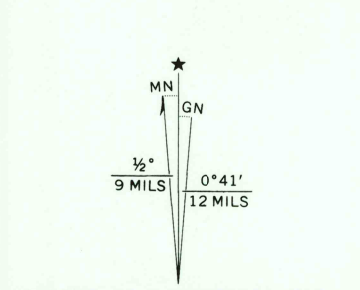
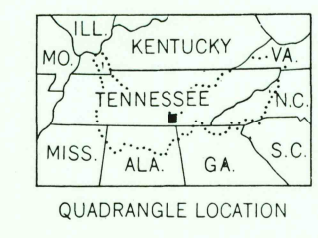




Mapped and edited by Tennessee Valley Authority  
Published by the Geological Survey  
Control by NOS/NOAA, USGS, WPA, and TVA  
Revised by TVA in 1974 by photogrammetric methods  
using aerial photographs taken 1974 and by reference  
to TVA-USGS quadrangle dated 1950  
Map field checked by TVA 1974  
Polyconic projection. 10,000-foot grid ticks based on Tennessee  
coordinate system. 1000 meter Universal Transverse Mercator  
grid ticks, zone 16, shown in blue. 1927 North American Datum  
To place on the predicted North American Datum 1983  
move the projection lines 6 meters south and 3 meters  
west as shown by dashed corner ticks  
There may be private inholdings within the boundaries of  
the National or State reservations shown on this map  
Fine red dashed lines indicate selected fence and field lines  
where generally visible on aerial photographs. This information is unchecked



THIS MAP COMPLIES WITH NATIONAL MAP ACCURACY STANDARDS  
FOR SALE BY U. S. GEOLOGICAL SURVEY, RESTON, VIRGINIA 22092,  
TENNESSEE VALLEY AUTHORITY, CHATTANOOGA, TENN. 37401 OR KNOXVILLE, TENN., 37902  
AND U. S. TENNESSEE VALLEY AUTHORITY, CHATTANOOGA, TENN. 37401 OR KNOXVILLE, TENN., 37902  
A FOLDER DESCRIBING TOPOGRAPHIC MAPS AND SYMBOLS IS AVAILABLE ON REQUEST



ROAD CLASSIFICATION (TVA 94-NE)	
Primary highway, all weather, hard surface	Light-duty road, all weather, improved surface
Secondary highway, all weather, hard surface	Unimproved road, fair or dry weather
Interstate Route	U. S. Route
	State Route

MONTEAGLE, TENN.  
N3507.5-W8545.7/5  
1974  
PHOTOREVISED 1982  
DMA 3854 III NE-SERIES V841

RETURN TO:  
USGS NHD HISTORICAL MAP ARCHIVES  
JUN 21 1983  
3195