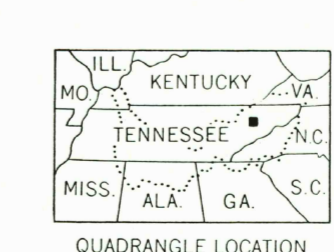
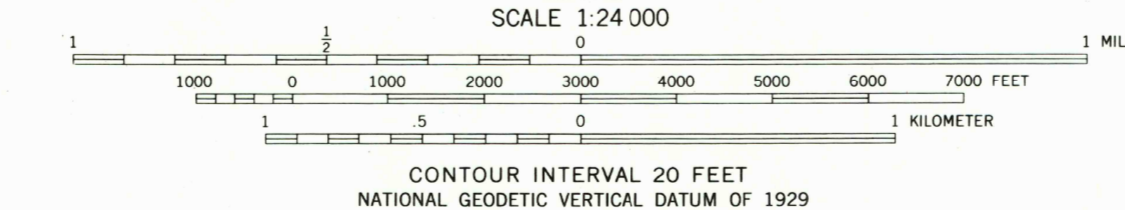
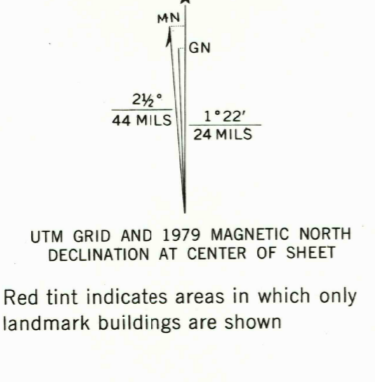


Mapped and edited by Tennessee Valley Authority Published by the Geological Survey

Control by NOS/NOAA, USGS, TGS, WPA, and TVA Revised by TVA in 1978 by photogrammetric methods using aerial photographs taken 1976 and by reference to TVA-USGS quadrangle dated 1961. Map field checked by TVA, 1978 Map edited 1979

Polyconic projection, 1927 North American datum 10,000 foot grid based on Tennessee rectangular coordinate system 1000 meter Universal Transverse Mercator grid, zone 17 To place on the predicted North American Datum 1983 move the projection lines 7 meters south and 10 meters west as shown by dashed corner ticks Fine red dashed lines indicate selected fence and field lines visible on aerial photographs. This information is unchecked



ROAD CLASSIFICATION (TVA 163-NE)
Heavy-duty
Medium-duty
Light-duty
Interstate Route
U. S. Route
State Route
Poor motor road
Wagon and jeep track
Foot trail
In developed areas, only through roads are classified

THIS MAP COMPLIES WITH NATIONAL MAP ACCURACY STANDARDS FOR SALE BY U.S. GEOLOGICAL SURVEY, DENVER, COLORADO 80225, OR RESTON, VIRGINIA 22092 TENNESSEE DEPARTMENT OF CONSERVATION, DIVISION OF GEOLOGY, NASHVILLE, TENN. 37219 AND U.S. TENNESSEE VALLEY AUTHORITY, CHATTANOOGA, TENN. 37401 A FOLDER DESCRIBING TOPOGRAPHIC MAPS AND SYMBOLS IS AVAILABLE ON REQUEST

MORRISTOWN, TENN. N3607.5-W8315.75 1979 AMS 4556 III NE-SERIES V841



NOV 03 2003

USGS Library Reston, VA. Topo Archive