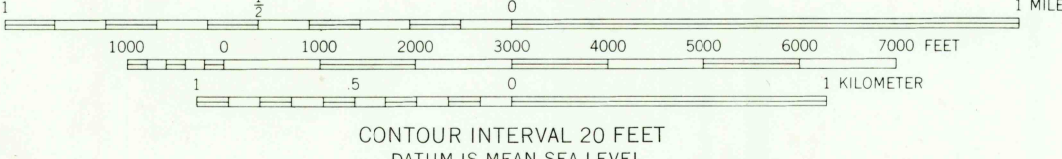
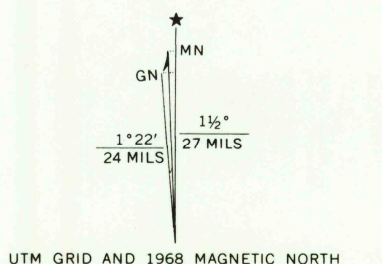
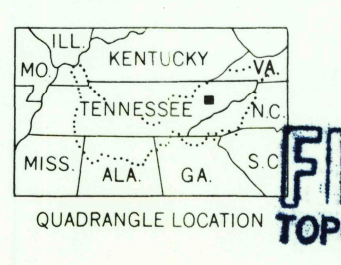


Map published by Tennessee Valley Authority  
Published by the Geological Survey  
Control by USCGS, USGS, WPA, and TVA  
Revised by TVA in 1961 by photogrammetric methods using  
aerial photographs taken 1959 and by reference to TVA-USGS  
quadrangle dated 1939. Map field checked by TVA, 1961  
Polyconic projection. 1927 North American datum  
10,000 foot grid based on Tennessee rectangular  
coordinate system  
1000 meter Universal Transverse Mercator Grid ticks,  
Zone 17, shown in blue  
Fine red dashed lines indicate selected fence and field lines  
visible on aerial photographs. This information is unchecked  
Red tint indicates areas in which only landmark buildings  
are shown  
Purple tint indicates extension of urban areas



SCALE 1:24,000  
CONTOUR INTERVAL 20 FEET  
DATUM IS MEAN SEA LEVEL  
THIS MAP COMPLIES WITH NATIONAL MAP ACCURACY STANDARDS  
FOR SALE BY U.S. GEOLOGICAL SURVEY, WASHINGTON, D.C. 20242,  
TENNESSEE DIVISION OF GEOLOGY, NASHVILLE, TENN. 37219,  
U.S. TENNESSEE VALLEY AUTHORITY, CHATTANOOGA, TENN. 37401 OR KNOXVILLE, TENN. 37902.  
A FOLDER DESCRIBING TOPOGRAPHIC MAPS AND SYMBOLS IS AVAILABLE ON REQUEST

USGS  
HISTORICAL FILE  
TOPOGRAPHIC DIVISION



ROAD CLASSIFICATION  
Heavy-duty ..... Poor motor road .....  
Medium-duty ..... Wagon and jeep track .....  
Foot trail .....  
U. S. Route ..... State Route .....  
Interior Geological Survey Washington, D.C. 20242  
MORRISTOWN, TENN.  
N3607.5-W8315.7.5  
1961  
PHOTOREVISED 1968  
AMS 4356 III NE-SERIES V841