

4456 III SE  
(Pottsville 17-SE)

4456 III SE  
(Pottsville 17-SE)

UNITED STATES  
DEPARTMENT OF THE INTERIOR  
GEOLOGICAL SURVEY

UNITED STATES  
TENNESSEE VALLEY AUTHORITY  
MAPS AND SURVEYS BRANCH  
(McCloud 180-SW)

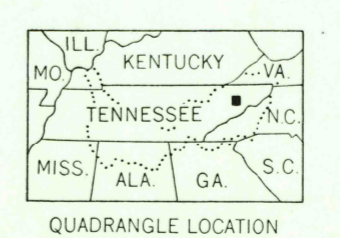
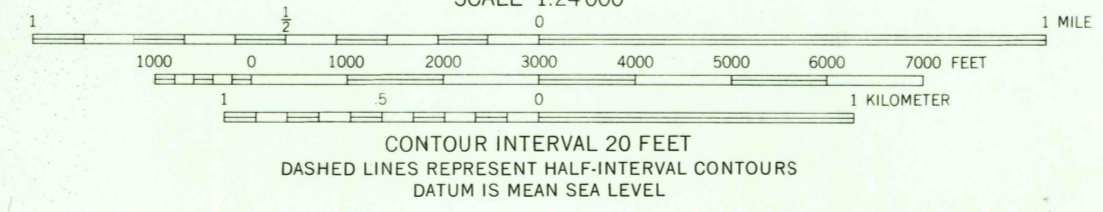
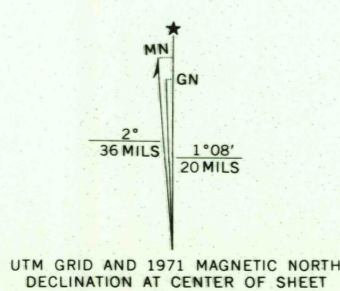
MOSHEIM QUADRANGLE  
TENNESSEE-GREENE COUNTY  
7.5 MINUTE SERIES (TOPOGRAPHIC) 181-NW



4456 III SE  
(Pottsville 17-SE)

4456 III SE  
(Pottsville 17-SE)

Mapped and edited by Tennessee Valley Authority  
Published by the Geological Survey  
Control by USC&GS, USGS, and TVA  
Topography by USGS by photogrammetric methods  
Map field checked by TVA, 1939  
Polyconic projection, 1927 North American datum  
10,000 foot grid based on Tennessee rectangular  
coordinate system  
1000 meter Universal Transverse Mercator Grid ticks,  
Zone 17, shown in blue  
Revisions shown in purple and recompilation of woodland  
areas compiled by Tennessee Valley Authority from aerial  
photographs taken 1971. This information not field checked  
Fine purple dashed lines indicate selected fence and field lines  
visible on aerial photography. This information is unchecked.



ROAD CLASSIFICATION

Heavy-duty	Poor motor road
Medium-duty	Wagon and jeep track
Light-duty	Foot trail
U. S. Route	State Route
In developed areas, only through roads are classified	

FOR SALE BY U.S. GEOLOGICAL SURVEY, WASHINGTON, D.C. 20242.  
TENNESSEE DIVISION OF GEOLOGY, NASHVILLE, TENN. 37219.  
U.S. TENNESSEE VALLEY AUTHORITY, CHATTANOOGA, TENN. 37401 OR KNOXVILLE, TENN. 37902  
A FOLDER DESCRIBING TOPOGRAPHIC MAPS AND SYMBOLS IS AVAILABLE ON REQUEST

MOSHEIM, TENN.  
N3607.5-W8252.5/7.5  
1939  
PHOTOREVISED 1971  
AMS 4456 III NW-SERIES V841

USGS  
HISTORICAL FILE  
TOPOGRAPHIC DIVISION

MAR 12 1973  
2610