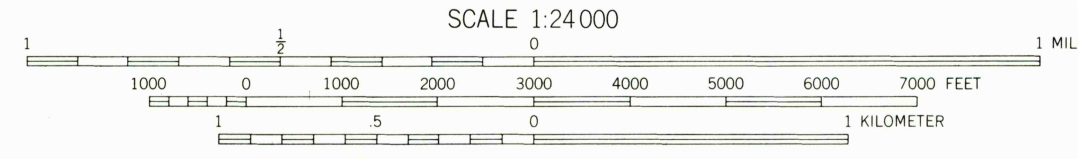
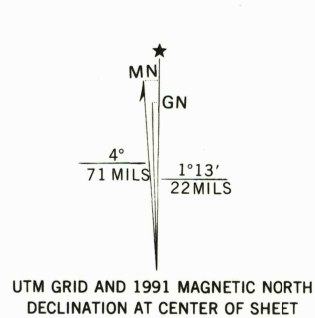


UNITED STATES
DEPARTMENT OF THE INTERIOR
GEOLOGICAL SURVEY

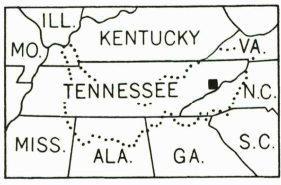
UNITED STATES
TENNESSEE VALLEY AUTHORITY
MAPS AND SURVEYS DEPARTMENT

NEDDY MOUNTAIN QUADRANGLE
TENNESSEE-COCKE COUNTY
7.5 MINUTE SERIES (TOPOGRAPHIC) 173-NE

Mapped and edited by Tennessee Valley Authority
Published by the Geological Survey
Control by NOS/NOAA, USGS, and TVA
Topography by USGS by photogrammetric methods
using aerial photographs. Map field checked by TVA, 1940
Polyconic projection. 10,000-foot grid based on Tennessee
coordinate system
1000-meter Universal Transverse Mercator grid ticks,
zone 17, shown in blue. 1927 North American Datum
The difference between 1927 North American Datum and
North American Datum of 1983 (NAD 83) for 7.5 minute
intersections is given in USGS Bulletin 1875. The NAD 83
is shown by dashed corner ticks
There may be private inholdings within the boundaries of
the National or State reservations shown on this map



CONTOUR INTERVAL 40 FEET
DOTTED LINES REPRESENT 20-FOOT CONTOURS
NATIONAL GEODETIC VERTICAL DATUM OF 1929
FOR SALE BY U.S. GEOLOGICAL SURVEY, DENVER, COLORADO 80225, OR RESTON, VIRGINIA 22092
TENNESSEE DEPARTMENT OF CONSERVATION, DIVISION OF GEOLOGY, NASHVILLE, TENN. 37243
AND U.S. TENNESSEE VALLEY AUTHORITY, CHATTANOOGA, TENN. 37402
A FOLDER DESCRIBING TOPOGRAPHIC MAPS AND SYMBOLS IS AVAILABLE ON REQUEST



QUADRANGLE LOCATION

Revisions shown in purple compiled by the Tennessee
Valley Authority from aerial photographs taken 1988 and
other sources. This information not field checked.
Map edited 1991

ROAD CLASSIFICATION
Primary highway, all weather, hard surface
Secondary highway, all weather, hard surface
Light-duty road, all weather, improved surface
Unimproved road, fair or dry weather
Interstate Route
U. S. Route
State Route

NEDDY MOUNTAIN, TENN. MAY 1992
35083-H1-TF-024

1940
PHOTOREVISED 1991
DMA 4355 I NE-SERIES V841

USGS Library
Reston, VA
Topo Archive