

UNITED STATES
DEPARTMENT OF THE INTERIOR
GEOLOGICAL SURVEY

UNITED STATES
TENNESSEE VALLEY AUTHORITY
MAPS AND SURVEYS BRANCH

OLIVEHILL QUADRANGLE
TENNESSEE
7.5 MINUTE SERIES (TOPOGRAPHIC) 23-SE



Mapped and edited by Tennessee Valley Authority
Published by the Geological Survey

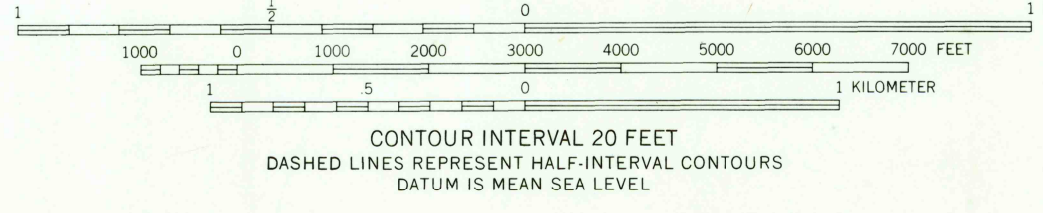
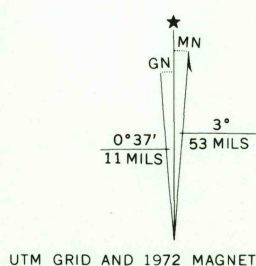
Control by USGS, USGS, and TVA

Topography by USGS and TVA by photogrammetric
methods using aerial photographs taken 1946
Map field checked by TVA, 1949

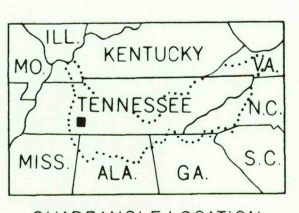
Polyconic projection, 1927 North American datum
10,000-foot grid based on Tennessee rectangular
coordinate system
1000 meter Universal Transverse Mercator Grid ticks,
Zone 16, shown in blue

—375— Indicates Kentucky Lake Easement Boundary

Revisions shown in purple and recompilation of woodland
areas compiled by the Tennessee Valley Authority from aerial
photographs taken 1972. This information not field checked



THIS MAP COMPLIES WITH NATIONAL MAP ACCURACY STANDARDS
FOR SALE BY U.S. GEOLOGICAL SURVEY, WASHINGTON, D.C. 20242,
TENNESSEE DIVISION OF GEOLOGY, NASHVILLE, TENN. 37219,
U.S. TENNESSEE VALLEY AUTHORITY, CHATTANOOGA, TENN. 37401 OR KNOXVILLE, TENN. 37902
A FOLDER DESCRIBING TOPOGRAPHIC MAPS AND SYMBOLS IS AVAILABLE ON REQUEST



QUADRANGLE LOCATION

ROAD CLASSIFICATION	
Heavy-duty	Poor motor road
Medium-duty	Wagon and jeep track
Light-duty	Foot trail
U. S. Route	State Route
In developed areas, only through roads are classified	

USGS
Historical File
Topographic Division

OLIVEHILL, TENN.
N3515-W8800/7.5

1949
PHOTOREVISED 1972
AMS 3354 1 SE-SERIES V841

OCT 3 1 1973

2950

50PLAIN