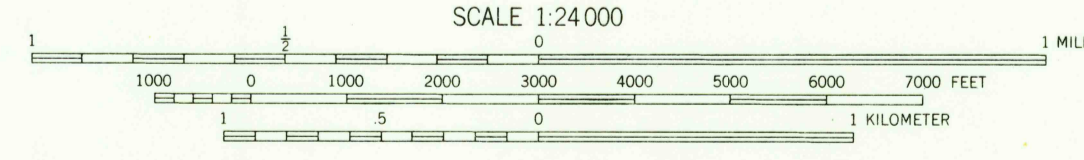
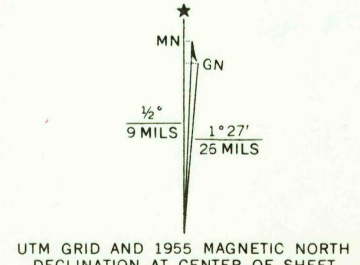




Mapped, edited, and published by the Geological Survey
Control by USGS, USC&GS, and USCE
Topography from aerial photographs by stereophotogrammetric methods. Aerial photographs taken 1954. Field check 1955
Polyconic projection. 1927 North American datum
10,000-foot grids based on Tennessee coordinate system and Kentucky coordinate system, south zone
Contours in strip mine areas compiled from 1954 photography
Unchecked elevations are shown in brown
1000-meter Universal Transverse Mercator grid ticks, zone 16, shown in blue



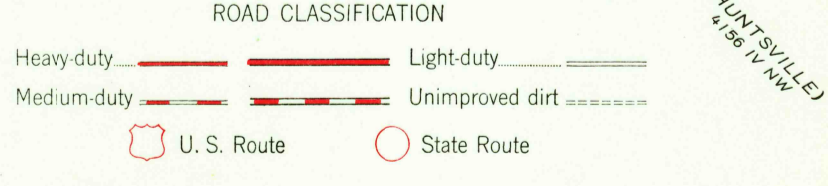
CONTOUR INTERVAL 20 FEET
DATUM IS MEAN SEA LEVEL

THIS MAP COMPLIES WITH NATIONAL MAP ACCURACY STANDARDS
FOR SALE BY U. S. GEOLOGICAL SURVEY, WASHINGTON, D. C. 20242
TENNESSEE DIVISION OF GEOLOGY, NASHVILLE, TENNESSEE 37219
KENTUCKY GEOLOGICAL SURVEY, LEXINGTON, KENTUCKY 40506,
AND KENTUCKY DEPARTMENT OF COMMERCE, FRANKFORT, KENTUCKY 40601
A FOLDER DESCRIBING TOPOGRAPHIC MAPS AND SYMBOLS IS AVAILABLE ON REQUEST

USGS
HISTORICAL FILE
TOPOGRAPHIC DIVISION



U.S.G.S.
FILE COPY
TOPOGRAPHIC DIVISION



ONEIDA NORTH, TENN.—KY.
SE/4 BARTHELL 15' QUADRANGLE
N3630—W8430/7.5
1955
AMS 4057 II SE—SERIES V841

2075
JAN 2 1969