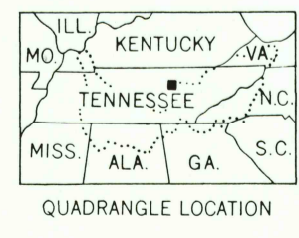
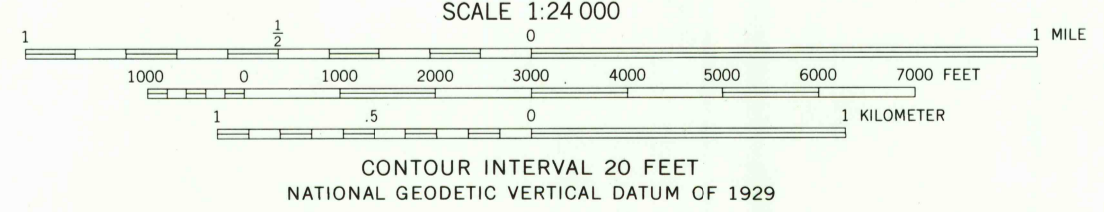
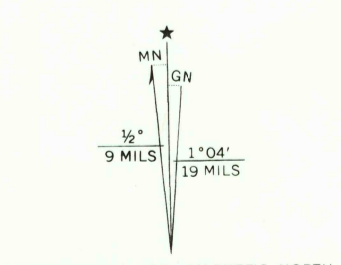




Mapped and edited by Tennessee Valley Authority  
Published by the Geological Survey  
Control by NOS/NOAA, USGS, and TVA  
Topography by photogrammetric methods using aerial  
photographs taken 1952. Map field checked by TVA, 1956



ROAD CLASSIFICATION (TVA 109-NW)

Heavy-duty	Poor motor road
Medium-duty	Wagon and jeep track
Light-duty	Foot trail
U.S. Route	State Route
In developed areas, only through roads are classified	

1000 meter Universal Transverse Mercator Grid ticks.  
Zone 16, shown in blue  
Fine red dashed lines indicate selected fence and field lines  
visible on aerial photography. This information is unchecked  
Revisions shown in purple and recompilation of woodland  
areas compiled by the Tennessee Valley Authority from aerial  
photographs taken 1976. This information not field checked

THIS MAP COMPLIES WITH NATIONAL MAP ACCURACY STANDARDS  
FOR SALE BY U.S. GEOLOGICAL SURVEY, RESTON, VIRGINIA 22092  
TENNESSEE DIVISION OF GEOLOGY, NASHVILLE, TENN. 37219  
U.S. TENNESSEE VALLEY AUTHORITY, CHATTANOOGA, TENN. 37401 OR KNOXVILLE, TENN. 37902  
A FOLDER DESCRIBING TOPOGRAPHIC MAPS AND SYMBOLS IS AVAILABLE ON REQUEST

USGS  
Historical File  
Topographic Division  
PLEASANT HILL, TENN.  
N3552.5-W8507.5/7.5  
1956  
PHOTOREVISED 1976  
AMS 39551 NW-SERIES V64I

JUL 13 1978

3550