



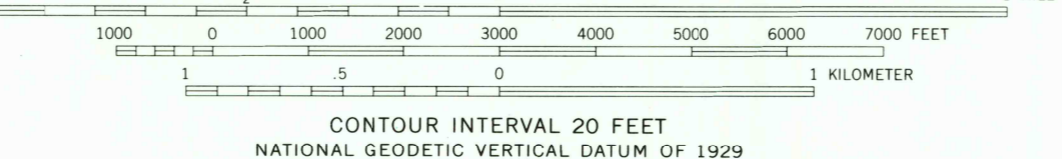
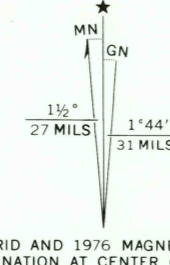
Maped and edited by Tennessee Valley Authority
Published by the Geological Survey

Control by NOS/NOAA, USGS, WPA, Tenn. Hy. Dept., and TVA
Revised by TVA in 1976 by photogrammetric methods using
aerial photographs taken 1975 and by reference to TVA-USGS
quadrangle dated 1968. Map field checked by TVA, 1976

Polyconic projection, 1927 North American datum
10,000 foot grid based on Tennessee rectangular
coordinate system
1000 meter Universal Transverse Mercator Grid ticks,
Zone 16, shown in blue

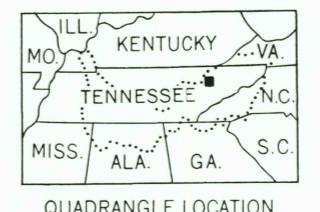
Fine red dashed lines indicate selected fence and field lines
visible on aerial photography. This information is unchecked

Red tint indicates areas in which only landmark buildings are shown



CONTOUR INTERVAL 20 FEET
NATIONAL GEODETIC VERTICAL DATUM OF 1929

THIS MAP COMPLIES WITH NATIONAL MAP ACCURACY STANDARDS
FOR SALE BY U.S. GEOLOGICAL SURVEY, RESTON, VIRGINIA 22092
TENNESSEE DIVISION OF GEOLOGY, NASHVILLE, TENN. 37219
U.S. TENNESSEE VALLEY AUTHORITY, CHATTANOOGA, TENN. 37401 OR KNOXVILLE, TENN. 37902.
A FOLDER DESCRIBING TOPOGRAPHIC MAPS AND SYMBOLS IS AVAILABLE ON REQUEST



QUADRANGLE LOCATION

ROAD CLASSIFICATION

Heavy-duty	Poor motor road
Medium-duty	Wagon and jeep track
Light-duty	Foot trail
Interstate Route	U. S. Route
	State Route

In developed areas, only through roads are classified

USGS
Historical File
Topographic Division

POWELL, TENN.
N3600-W8400/7.5
1976

AMS 4156 II SE-SERIES V841

2800
OCT 13 1977