

UNITED STATES  
DEPARTMENT OF THE INTERIOR  
GEOLOGICAL SURVEY

UNITED STATES  
TENNESSEE VALLEY AUTHORITY  
MAPS AND SURVEYS BRANCH

PRESSMENS HOME QUADRANGLE  
TENNESSEE-HAWKINS CO.  
7.5 MINUTE SERIES (TOPOGRAPHIC) 171-NE




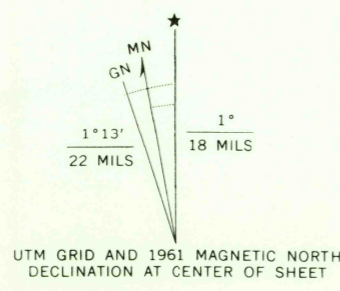
Mapped and edited by Tennessee Valley Authority  
Published by the Geological Survey

Control by USGS, USGS, WPA, and TVA

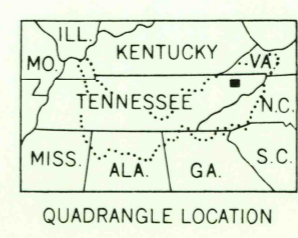
Revised by TVA in 1961 by photogrammetric methods using  
aerial photographs taken 1959 and by reference to TVA-USGS  
quadrangle dated 1939. Map field checked by TVA, 1961

Polyconic projection, 1927 North American datum  
10,000-foot grid based on Tennessee rectangular  
coordinate system  
1000 meter Universal Transverse Mercator Grid ticks,  
Zone 17, shown in blue

Fine red dashed lines indicate selected fence and field lines  
visible on aerial photographs. This information is unchecked



THIS MAP COMPLIES WITH NATIONAL MAP ACCURACY STANDARDS  
FOR SALE BY U. S. GEOLOGICAL SURVEY, WASHINGTON 25, D. C.  
TENNESSEE DIVISION OF GEOLOGY, NASHVILLE, TENN.  
U. S. TENNESSEE VALLEY AUTHORITY, CHATTANOOGA OR KNOXVILLE, TENN.  
A FOLDER DESCRIBING TOPOGRAPHIC MAPS AND SYMBOLS IS AVAILABLE ON REQUEST



ROAD CLASSIFICATION  
Heavy-duty ..... Poor motor road .....  
Medium-duty ..... Wagon and jeep track .....  
Light-duty ..... Foot trail .....  
U. S. Route ..... State Route .....  
In developed areas, only through roads are classified

USGS  
HISTORICAL FILE  
TOPOGRAPHIC DIVISION  
U.S.G.S.

PRESSMENS HOME, TENN.  
N3622.5-W8300.7.5

1961  
AMS 4356 1 NE-SERIES V84I

MAR 3 1965

275