

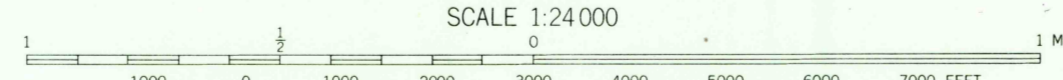
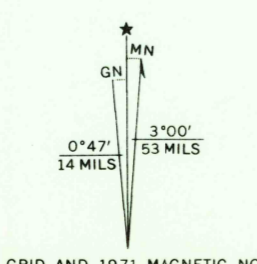
Maped and edited by Tennessee Valley Authority  
Published by the Geological Survey

Control by USC&GS, USGS, and TVA  
Topography by USGS and TVA by photogrammetric  
methods using aerial photography taken 1948.  
Map field checked by TVA, 1950

Polycyclic projection, 1927 North American datum  
10,000 foot grid based on Tennessee and  
Kentucky (South) rectangular coordinate systems  
1000 meter Universal Transverse Mercator Grid ticks,  
Zone 16, shown in blue

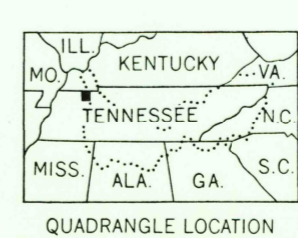
Revisions shown in purple and recompliation of woodland  
areas compiled by the Tennessee Valley Authority from aerial  
photographs taken 1971. This information not field checked

Fine purple dashed lines indicate selected fence and field lines  
visible on aerial photography. This information is unchecked



CONTOUR INTERVAL 10 FEET  
DASHED LINES REPRESENT HALF-INTERVAL CONTOURS  
DATUM IS MEAN SEA LEVEL

THIS MAP COMPLIES WITH NATIONAL MAP ACCURACY STANDARDS



ROAD CLASSIFICATION

Heavy-duty	Poor motor road
Medium-duty	Wagon and jeep track
Light-duty	Foot trail
U. S. Route	State Route

In developed areas, only through roads are classified

USGS  
HISTORICAL FILE  
TOPOGRAPHIC DIVISION

PURYEAR, TENN.-KY.  
N3622.5-W8815/7.5

1950  
PHOTOREVISED 1971  
AMS 3356 IV NE-SERIES B841

JUN 27 1972

2545

FOR SALE BY U.S. GEOLOGICAL SURVEY, WASHINGTON, D.C. 20242,  
TENNESSEE DIVISION OF GEOLOGY, NASHVILLE, TENN. 37219,  
KENTUCKY GEOLOGICAL SURVEY, LEXINGTON, KENTUCKY 40506  
KENTUCKY DEPARTMENT OF COMMERCE, FRANKFORT, KENTUCKY 40601  
U.S. TENNESSEE VALLEY AUTHORITY, CHATTANOOGA, TENN. 37401 OR KNOXVILLE, TENN. 37902  
A FOLDER DESCRIBING TOPOGRAPHIC MAPS AND SYMBOLS IS AVAILABLE ON REQUEST