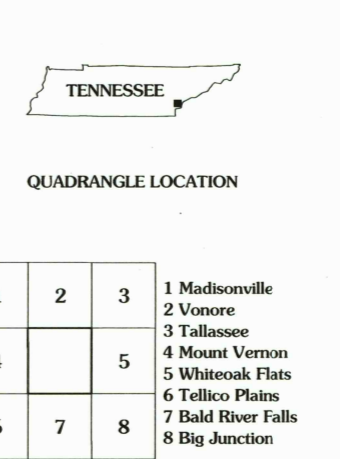
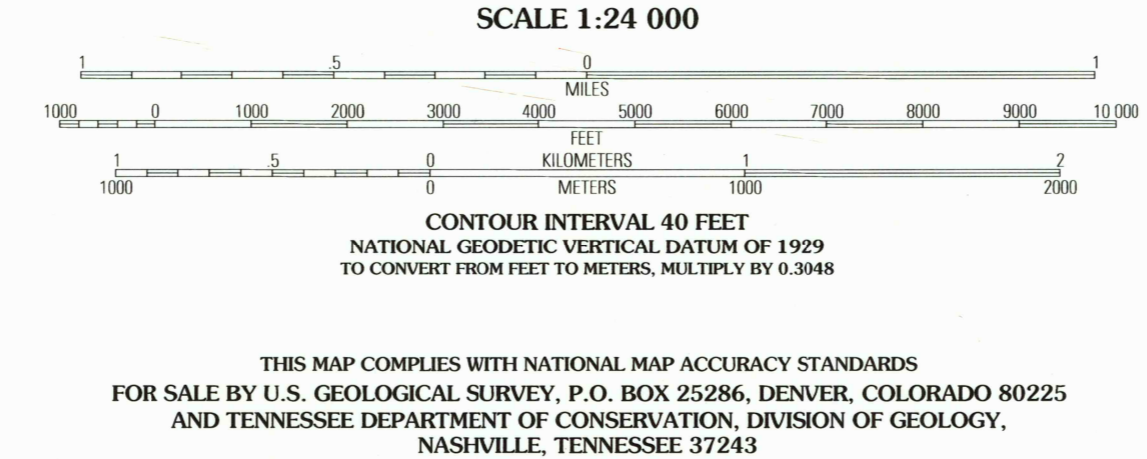
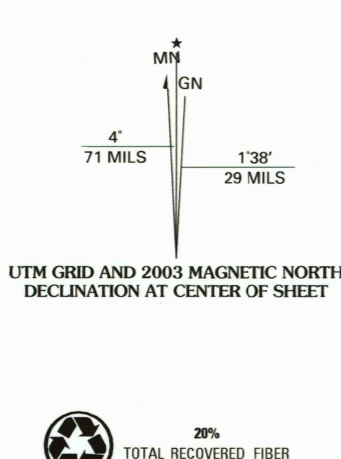


Produced by the United States Geological Survey 1984
 Revision by USDA Forest Service 2003
 Topography compiled 1953. Planimetry derived from imagery taken 2001 and other sources. Public Land Survey System and survey control current as of 2002. Boundaries current as of 2002.
 North American Datum of 1927 (NAD 27). Projection and 10 000-foot ticks: Tennessee coordinate system (Lambert conformal conic).
 Blue 1000-meter Universal Transverse Mercator ticks, zone 16
 North American Datum of 1983 (NAD 83) is shown by dashed corner ticks. The values of the shift between NAD 27 and NAD 83 for 7.5-minute intersections are obtainable from National Geodetic Survey NADCON software.
 Non-National Forest System lands within the National Forest
 Inholdings may exist in other National or State reservations
 This map is not a legal document. Public lands are subject to change and leasing, and may have access restrictions; check with appropriate offices. Obtain permission before entering private lands.



HIGHWAYS AND ROADS

Interstate	(Red shield with number)	Primary highway	(Red line)
U. S.	(Blue shield with number)	Secondary highway	(Red dashed line)
State	(Yellow shield with number)	Light-duty road	(Red dashed line with center line)
County	(Blue shield with number)	Composition: Unspecified	(Red line)
National Forest, suitable for passenger cars	(Red shield with number)	Gravel	(Red line with dashes)
National Forest, suitable for high clearance vehicles	(Red shield with number)	Dirt	(Red line with dashes)
National Forest Trail	(Red shield with number)	Unimproved; 4 wheel drive	(Red line with dashes)
		Trail	(Red line with dashes)
		Gate; Barrier	(Red line with dashes)

THIS MAP COMPLIES WITH NATIONAL MAP ACCURACY STANDARDS
 FOR SALE BY U.S. GEOLOGICAL SURVEY, P.O. BOX 25286, DENVER, COLORADO 80225
 AND TENNESSEE DEPARTMENT OF CONSERVATION, DIVISION OF GEOLOGY,
 NASHVILLE, TENNESSEE 37243
 A FOLDER DESCRIBING TOPOGRAPHIC MAPS AND SYMBOLS IS AVAILABLE ON REQUEST

USGS LIBRARY - RESTON
 3 1818 00423291 2

RAFTER, TN
 2003
 35084-D2-TF-024
 NIMA 4151 I NW-SERIES V841

USGS Library
 Reston, VA.
 Topo Archive



OCT 2 8 2004