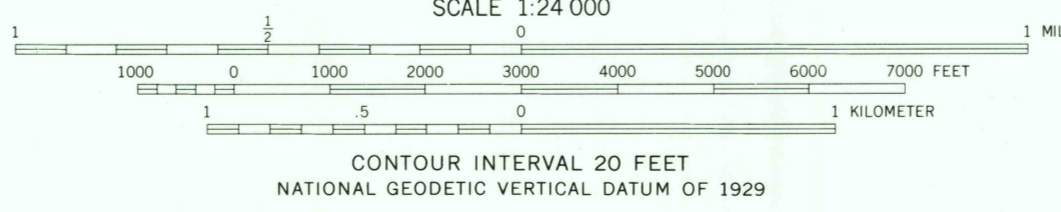
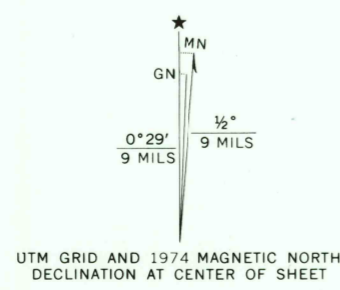


Mapped, edited, and published by the Geological Survey

Control by USGS, USC&GS, and Tennessee Geodetic Survey
Topography by photogrammetric methods from aerial
photographs taken 1960. Field checked 1962

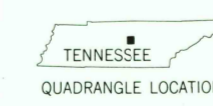
Polyconic projection. 1927 North American datum
10,000-foot grid based on Tennessee coordinate system
1000-meter Universal Transverse Mercator grid ticks,
zone 16, shown in blue

Fine red dashed lines indicate selected fence and field lines where
generally visible on aerial photographs. This information is unchecked
Revision shown in purple compiled in cooperation with
State of Tennessee agencies from aerial photographs
taken 1974. This information not field checked



CONTOUR INTERVAL 20 FEET
NATIONAL GEODETIC VERTICAL DATUM OF 1929

THIS MAP COMPLIES WITH NATIONAL MAP ACCURACY STANDARDS
FOR SALE BY U. S. GEOLOGICAL SURVEY, RESTON, VIRGINIA 22092
AND TENNESSEE DIVISION OF GEOLOGY, NASHVILLE, TENN. 37219
A FOLDER DESCRIBING TOPOGRAPHIC MAPS AND SYMBOLS IS AVAILABLE ON REQUEST



ROAD CLASSIFICATION

Heavy-duty	Light-duty
Medium-duty	Unimproved dirt
U. S. Route	State Route

USGS
Historical File
Topographic Division

READYVILLE, TENN.
N3545-W8607.5/7.5
1962
PHOTOREVISED 1974
AMS 3755 1 SW-SERIES V841

JUL 13 1978

2600