


4255 I NE  
(Douglas Hill)

UNITED STATES  
DEPARTMENT OF THE INTERIOR  
GEOLOGICAL SURVEY

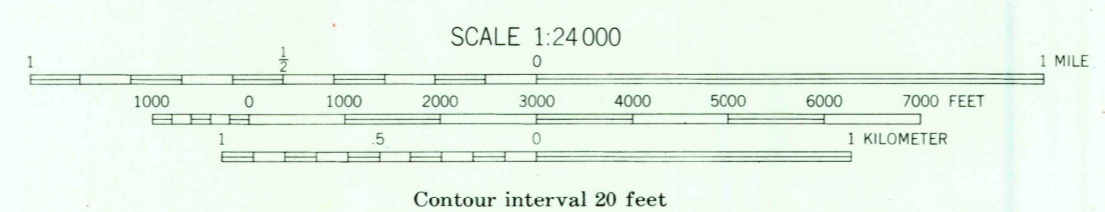
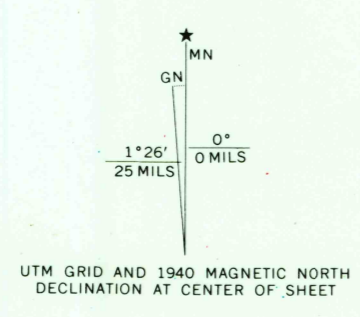
UNITED STATES  
TENNESSEE VALLEY AUTHORITY  
MAPS AND SURVEYS DIVISION  
4355 IV NW  
(Shady Grove 164-NW)

TENNESSEE  
(SEVIER COUNTY)  
RICHARDSON COVE QUADRANGLE  
164 - SW

4355 IV NE  
(Chester Hill 164-NW)



Control by USC&GS, USGS, and TVA.  
Topography by Geological Survey from aerial  
photographs by stereophotogrammetric methods.  
Field examination by Tennessee Valley Authority - 1940.



Contour interval 20 feet  
Datum is mean sea level

FOR SALE BY U. S. GEOLOGICAL SURVEY, WASHINGTON, D. C. 20242,  
U. S. TENNESSEE VALLEY AUTHORITY, CHATTANOOGA, TENN. 37401 OR KNOXVILLE, TENN. 37902,  
AND TENNESSEE DIVISION OF GEOLOGY, NASHVILLE, TENNESSEE 37219  
A FOLDER DESCRIBING TOPOGRAPHIC MAPS AND SYMBOLS IS AVAILABLE ON REQUEST

Richardson Cove, Tenn  
164 - SW  
N3545-W8322.5/7.5  
1940  
AMS 4355 IV SW - SERIES V841  
POLYCONIC PROJECTION, 1927 NORTH AMERICAN DATUM  
10,000 FOOT GRID BASED ON TENNESSEE RECTANGULAR  
COORDINATE SYSTEM  
1000-METER UNIVERSAL TRANSVERSE MERCATOR  
GRID TICKS, ZONE 17, SHOWN IN BLUE  
ROUTES USUALLY TRAVELED  
HARD, IMPERVIOUS SURFACES  
OTHER SURFACE IMPROVEMENTS  
U. S. ROUTE  
STATE ROUTE  
USGS HISTORICAL FILE TOPOGRAPHIC DIVISION  
MAR 7 1972  
1400