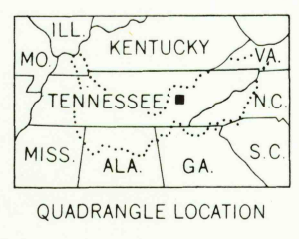
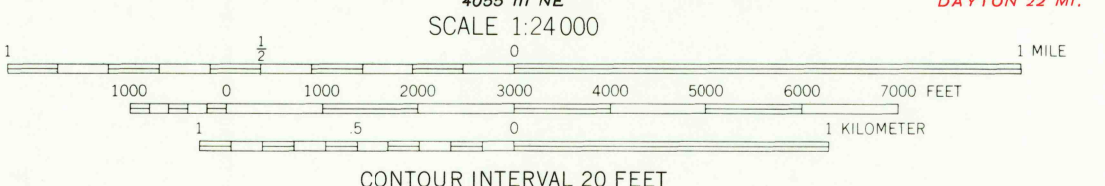
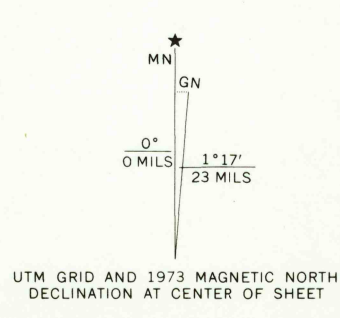




Maped and edited by Tennessee Valley Authority
Published by the Geological Survey
Control by USC&GS, USGS, WPA, and TVA
Revised by TVA in 1973 by photogrammetric methods using
aerial photographs taken 1973 and by reference to TVA-USGS
quadrangle dated 1946. Map field checked by TVA, 1973
Polyconic projection. 1927 North American datum
10,000-foot grid based on Tennessee rectangular
coordinate system
1000 meter Universal Transverse Mercator Grid ticks,
Zone 16, shown in blue
Fine red dashed lines indicate selected fence and field lines
visible on aerial photography. This information is unchecked



ROAD CLASSIFICATION

Heavy-duty	Poor motor road
Medium-duty	Wagon and jeep track
Light-duty	Foot trail
U.S. Route	State Route

THIS MAP COMPLIES WITH NATIONAL MAP ACCURACY STANDARDS
FOR SALE BY U.S. GEOLOGICAL SURVEY, WASHINGTON, D.C. 20242,
TENNESSEE DIVISION OF GEOLOGY, NASHVILLE, TENN. 37219,
U.S. TENNESSEE VALLEY AUTHORITY, CHATTANOOGA, TENN. 37401 OR KNOXVILLE, TENN. 37902
A FOLDER DESCRIBING TOPOGRAPHIC MAPS AND SYMBOLS IS AVAILABLE ON REQUEST

USGS
Historical File
Topographic Division
RODDY, TENN.
N3545-W8445/7.5
1973
AMS 4055 IV SE-SERIES V841

Resun due when
TVA corrected material Received

NOV 0 5 1974