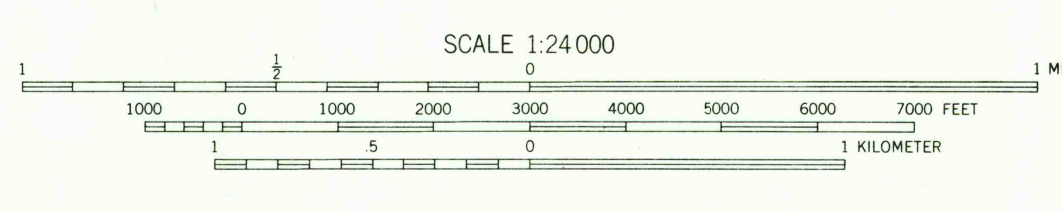
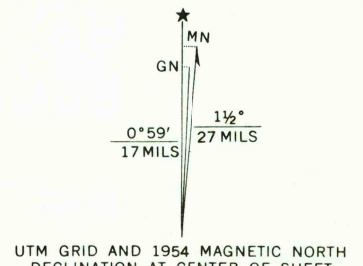


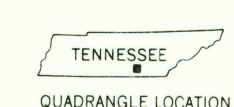
Mapped, edited, and published by the Geological Survey
 Control by USGS, USC&GS, and TVA
 Topography from aerial photographs by multiplex methods
 Aerial photographs taken 1950. Field check 1954
 Polyconic projection. 1927 North American datum
 10,000-foot grid based on Tennessee coordinate system
 1000-meter Universal Transverse Mercator grid ticks,
 zone 16, shown in blue



CONTOUR INTERVAL 20 FEET
 DATUM IS MEAN SEA LEVEL

THIS MAP COMPLIES WITH NATIONAL MAP ACCURACY STANDARDS
 FOR SALE BY U. S. GEOLOGICAL SURVEY, WASHINGTON, D. C. 20242
 AND TENNESSEE DIVISION OF GEOLOGY, NASHVILLE, TENNESSEE 37219
 A FOLDER DESCRIBING TOPOGRAPHIC MAPS AND SYMBOLS IS AVAILABLE ON REQUEST

USGS HISTORICAL FILE TOPOGRAPHIC DIVISION



ROAD CLASSIFICATION

Heavy-duty	Light-duty
Medium-duty	Unimproved dirt
U. S. Route	State Route

U.S.G.S. TOPOGRAPHIC DIVISION

SAMPSON, TENN.
 N 3537.5-W 8515/7.5

1954
 AMS 3955 III NE-SERIES V841

2130
 OCT 6 1967