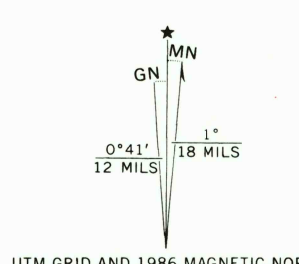


Mapped and edited by Tennessee Valley Authority
Published by the Geological Survey

Control by NOS/NOAA, USGS, and TVA
Topography by USGS and TVA by photogrammetric methods using
aerial photographs taken 1946 and 1952. Map field checked by
TVA, 1950

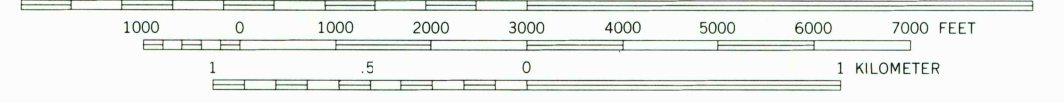
Polyconic projection, 10,000-foot grid ticks based on
Tennessee coordinate system
1000-meter Universal Transverse Mercator grid,
zone 16, 1927 North American Datum
To place on the predicted North American Datum 1983
move the projection lines 7 meters south and
3 meters east as shown by dashed corner ticks

There may be private inholdings within the boundaries of
the National or State reservations shown on this map

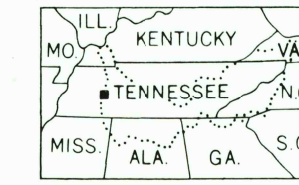


UTM GRID AND 1986 MAGNETIC NORTH
DECLINATION AT CENTER OF SHEET

SCALE 1:24 000



CONTOUR INTERVAL 20 FEET
DASHED LINES REPRESENT HALF INTERVAL CONTOURS
NATIONAL GEODETIC VERTICAL DATUM OF 1929



QUADRANGLE LOCATION

ROAD CLASSIFICATION (TVA 22-SW)

- Primary highway, all weather, Light-duty road, all weather, improved surface
- Secondary highway, all weather, Unimproved road, fair or dry hard surface
- weather
- Interstate Route
- U. S. Route
- State Route

SCOTTS HILL, TENN.
35088-E2-TF-024

1950
PHOTOREVISED 1986
DMA 3355 II SW-SERIES V841

THIS MAP COMPLES WITH NATIONAL MAP ACCURACY STANDARDS
FOR SALE BY U.S. GEOLOGICAL SURVEY, DENVER, COLORADO 80225, OR RESTON, VIRGINIA 22092
TENNESSEE DEPARTMENT OF CONSERVATION, DIVISION OF GEOLOGY, NASHVILLE, TENN. 37219
AND U.S. TENNESSEE VALLEY AUTHORITY, CHATTANOOGA, TENN. 37401, OR KNOXVILLE, TENN. 37902
A FOLDER DESCRIBING TOPOGRAPHIC MAPS AND SYMBOLS IS AVAILABLE ON REQUEST

Revisions shown in purple and woodland compiled by
the Tennessee Valley Authority from aerial photographs
taken 1981 and other sources. Contours adjusted
adjacent to certain photorevised hydrographic features.
This information not field checked. Map edited 1986

Fine purple dashed lines indicate selected fence and field lines where
generally visible on aerial photographs. This information is unchecke

REPRODUCTION OF
MAR 25 1987
USGS MAPS HISTORICAL IN