

Mapped and edited by Tennessee Valley Authority
Published by the Geological Survey

Control by US&GS, USGS, and TVA


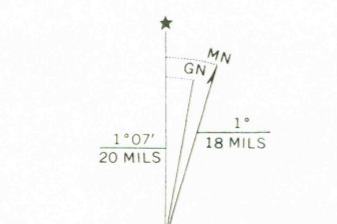
Revised by TVA in 1965 by photogrammetric methods using
aerial photographs taken 1961 and by reference to TVA-USGS
quadrangle dated 1942. Map field checked by TVA, 1964

Folycenic projection, 1927 North American datum

10,000-foot grid based on Tennessee rectangular
coordinate system

1000 meter Universal Transverse Mercator Grid ticks,
Zone 16, shown in blue

Fine red dashed lines indicate selected fence and field lines
visible on aerial photographs. This information is unchecked



CONTOUR INTERVAL 20 FEET

DASHED LINES REPRESENT HALF-INTERVAL CONTOURS

NATIONAL GEODETIC VERTICAL DATUM OF 1929

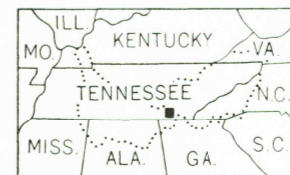
THIS MAP COMPLIES WITH NATIONAL MAP ACCURACY STANDARDS

FOR SALE BY U.S. GEOLOGICAL SURVEY, RESTON, VIRGINIA 22092,

TENNESSEE DIVISION OF GEOLOGY, NASHVILLE, TENN. 37219.

U.S. TENNESSEE VALLEY AUTHORITY, CHATTANOOGA, TENN. 37401 OR KNOXVILLE, TENN. 37902.

A FOLDER DESCRIBING TOPOGRAPHIC MAPS AND SYMBOLS IS AVAILABLE ON REQUEST



QUADRANGLE LOCATION

ROAD CLASSIFICATION
Heavy-duty ... Poor motor road ...
Medium-duty ... Wagon and jeep track ...
Light-duty ... Foot trail ...

Interstate Route U.S. Route State Route

75

USGS
Historical File
Topographic Division

SNOW HILL, TENN.
N3507.5-W8500/7.5

1964

AMS 3954 II NE SERIES V841

FEB 10 1975

3550