




UTM GRID AND 1999 MAG. DECLINATION AT CENTVILLE, OHIO

THIS MAP COMPLIES WITH NATIONAL MAP ACCURACY STANDARDS
FOR SALE BY U.S. GEOLOGICAL SURVEY, P.O. BOX 25286, DENVER, COLORADO 80225
AND TENNESSEE DEPARTMENT OF CONSERVATION, DIVISION OF GEOLOGY,
NASHVILLE, TENNESSEE 37243

A FOLDER DESCRIBING TOPOGRAPHIC MAPS AND SYMBOLS IS AVAILABLE ON REQUEST

Primary highway road surface	Light-duty road, hard or improved surface
Secondary highway road surface	Unimproved road

 Interstate Route
  U.S. Route
  State Route

100

1	2	3	1 Nor
4		5	2 Nor
6	7	8	3 Elle

1997

NIMA 2054 III 6W SERIES V941

ISBN 0-607-88733-4