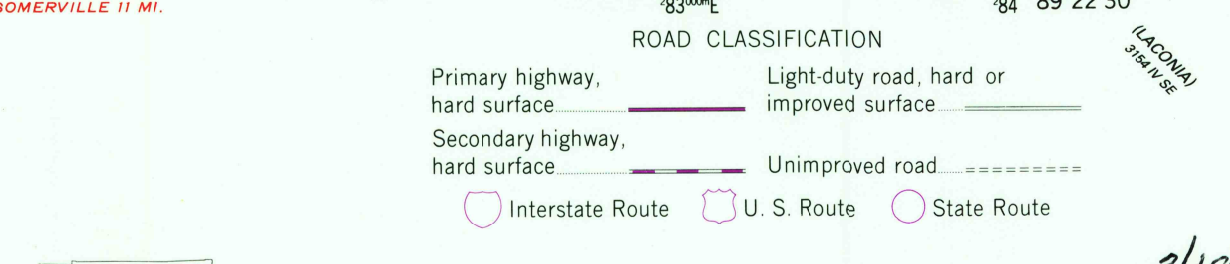
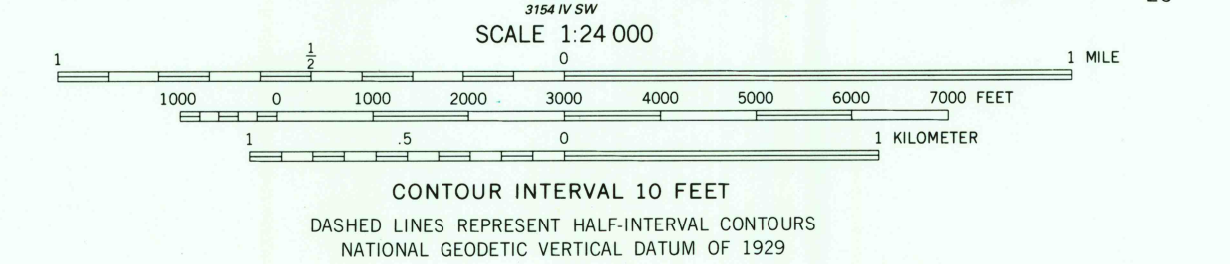
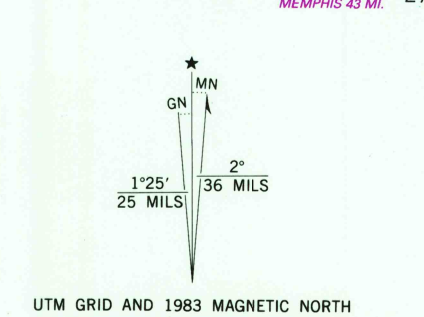


Mapped, edited, and published by the Geological Survey
Control by USGS and NOS/NOAA
Planimetry in part by photogrammetric methods
from aerial photographs taken 1951
Topography by planetable surveys 1952
Polyconic projection. 10,000-foot grid ticks based on
Tennessee coordinate system
1000-meter Universal Transverse Mercator grid zone 16
1927 North American Datum
To place on the predicted North American Datum 1983
move the projection lines 7 meters south and
7 meters east as shown by dashed corner ticks
Revisions shown in purple and woodland compiled from
aerial photographs taken 1980 and other sources. This
information not field checked. Map edited 1983



THIS MAP COMPLIES WITH NATIONAL MAP ACCURACY STANDARDS
FOR SALE BY U. S. GEOLOGICAL SURVEY, RESTON, VIRGINIA 22092
AND TENNESSEE DEPARTMENT OF CONSERVATION, DIVISION OF GEOLOGY, NASHVILLE, TENN. 37219
A FOLDER DESCRIBING TOPOGRAPHIC MAPS AND SYMBOLS IS AVAILABLE ON REQUEST

STANTON, TENN.
NW4 STANTON 15' QUADRANGLE
35089-D4-TF-024
1952
PHOTOREVISED 1983
DMA 3154 IV NW-SERIES V841

RETURN TO:
USGS NED HISTORICAL MAP ARCHIVES

3/19/84