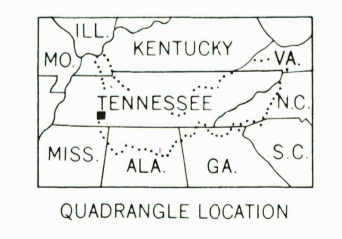

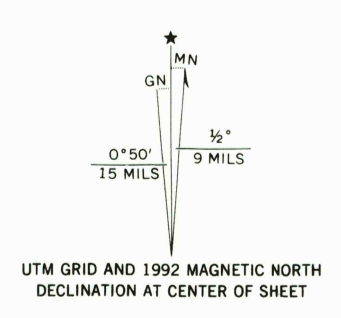


Mapped and edited by Tennessee Valley Authority
Published by the Geological Survey
Control by NOS/NOAA, USGS, and TVA
Topography by USGS and TVA by photogrammetric
methods using aerial photographs taken 1947
Map field checked by TVA, 1949
Polyconic projection, 10,000-foot grid based
on Tennessee coordinate system
1000-meter Universal Transverse Mercator grid,
Zone 16, 1927 North American Datum
The difference between 1927 North American Datum
and North American Datum of 1983 (NAD 83) for 7.5
minute intersections is given in USGS Bulletin 1875.
The NAD 83 is shown by dashed corner ticks
Fine purple dashed lines indicate selected fence and field lines
where generally visible on aerial photographs. This information
is unchecked



ROAD CLASSIFICATION

Primary highway, all weather, hard surface	Light-duty road, all weather, improved surface
Secondary highway, all weather, hard surface	Unimproved road, fair or dry weather
Interstate Route	U. S. Route
	State Route

THIS MAP COMPLIES WITH NATIONAL MAP ACCURACY STANDARDS
FOR SALE BY U.S. GEOLOGICAL SURVEY, DENVER, COLORADO 80225, OR RESTON, VIRGINIA 22092
TENNESSEE DEPARTMENT OF CONSERVATION, DIVISION OF GEOLOGY, NASHVILLE, TENN. 37243
AND U.S. TENNESSEE VALLEY AUTHORITY, CHATTANOOGA, TENN. 37402

Revisions shown in purple compiled by the Tennessee Valley Authority from aerial photographs taken 1985 and other sources. This information not field checked. Map edited 1992

STANTONVILLE, TENN.
35088-B4-TF-024
1949
PHOTOREVISED 1992
DMA 3354 III NW-SERIES V841