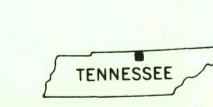
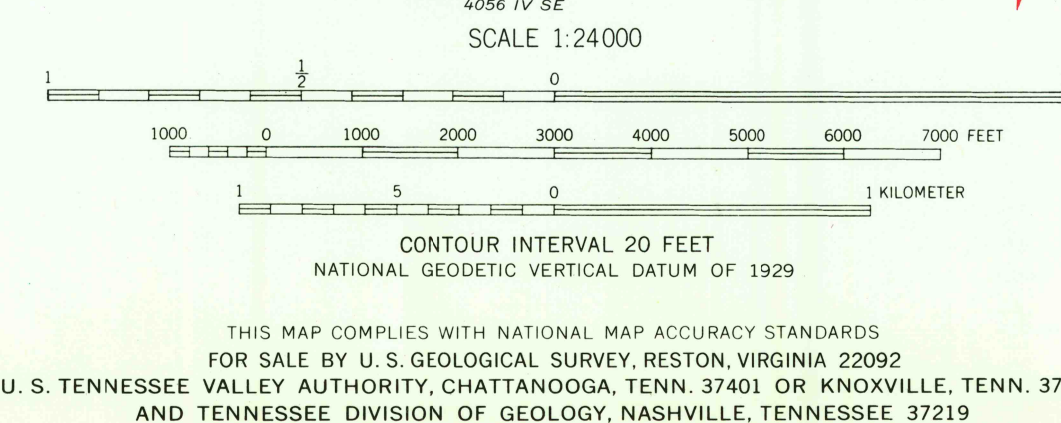
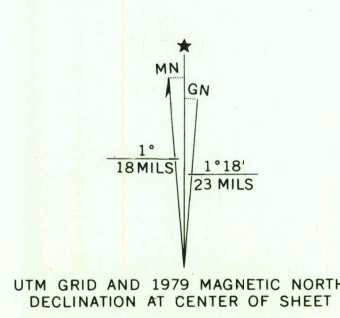




Mapped, edited, and published by the Geological Survey  
Control by USGS and USC&GS  
Topography from aerial photographs by multiplex methods  
Aerial photographs taken 1950. Field check 1954  
Polyconic projection. 1927 North American datum  
10,000-foot grid based on Tennessee coordinate system  
1000-meter Universal Transverse Mercator grid ticks,  
zone 16, shown in blue  
Revisions shown in purple compiled from aerial photographs  
taken 1976 and other source data. This information  
not field checked. Map edited 1979  
Boundary lines shown in purple compiled from latest  
information available from the controlling authority



ROAD CLASSIFICATION  
Heavy-duty ——— Light-duty ———  
Medium-duty ——— Unimproved dirt ———  
U.S. Route ——— State Route ———  
USGS  
Historical File  
Topographic Division  
STOCKTON, TENN.  
N 3622.5 — W 8445.7.5  
1954  
PHOTO REVISITED 1979  
AMS 4056 IV NE—SERIES V841

AUG 3 1979  
1500