

Produced by the United States Geological Survey 1978 Revision within and adjacent to National Forest System lands by USDA Forest Service 2003


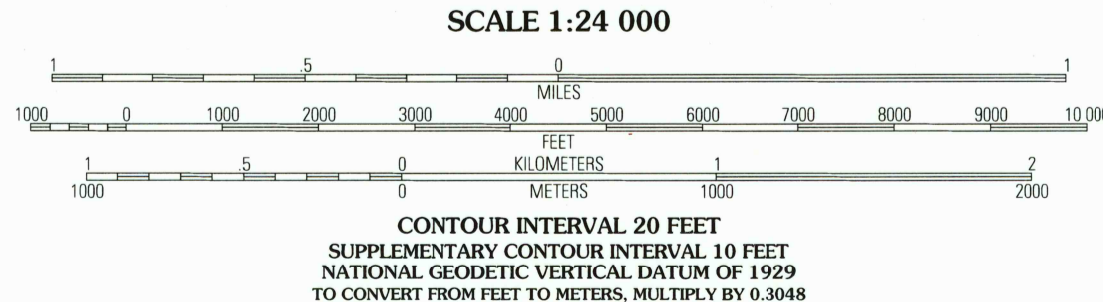
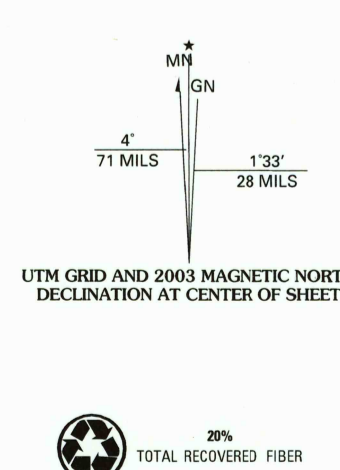


Table with 8 columns and 2 rows listing adjoining 7.5-minute quadrangles: 1 Englewood, 2 Mount Vernon, 3 Rafter, 4 Mecca, 5 Bald River Falls, 6 McFarland, 7 Farmer, 8 Unaka.

Legend for highways and roads, including symbols for Interstate, State, National Forest, and various road types (Primary, Secondary, Light-duty, Unimproved, etc.).

USGS Library Reston, VA. Topo Archive

