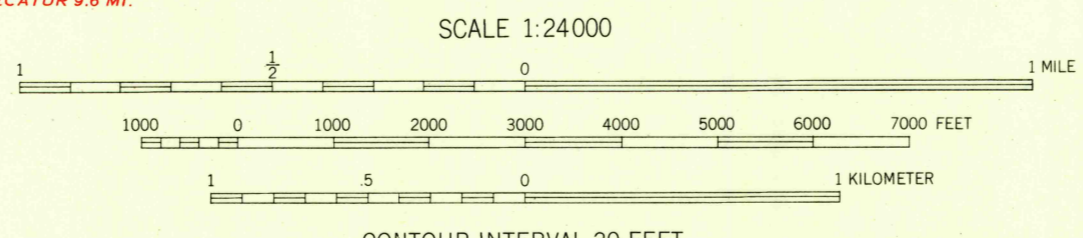
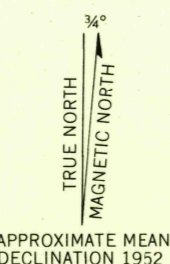


U.S.G.S.  
FILE COPY  
TOPOGRAPHIC DIVISION

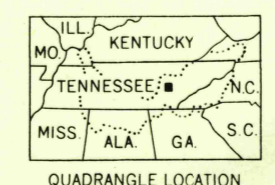
Mapped and edited by Tennessee Valley Authority  
Published by the Geological Survey  
Control by USC&GS, USGS, and TVA  
Complete field revision by TVA 1952, using aerial photographs  
taken 1952 and by reference to TVA USGS quadrangle dated  
1940. Original map compiled by multiplex methods from  
aerial photographs taken 1939  
Polyconic projection, 1927 North American datum  
10,000-foot grid based on Tennessee rectangular  
coordinate system  
----- Indicates Watts Bar Lake Easement Boundary



SCALE 1:24000  
CONTOUR INTERVAL 20 FEET  
DATUM IS MEAN SEA LEVEL

THIS MAP COMPLIES WITH NATIONAL MAP ACCURACY STANDARDS  
FOR SALE BY U. S. GEOLOGICAL SURVEY, WASHINGTON 25, D. C.  
TENNESSEE DIVISION OF GEOLOGY, NASHVILLE, TENN.  
U. S. TENNESSEE VALLEY AUTHORITY, CHATTANOOGA OR KNOXVILLE, TENN.  
A FOLDER DESCRIBING TOPOGRAPHIC MAPS AND SYMBOLS IS AVAILABLE ON REQUEST

USGS  
HISTORICAL FILE  
TOPOGRAPHIC DIVISION



ROAD CLASSIFICATION (TVA 124-NW)

Heavy duty	4 LANE 16 LANE	Improved dirt	-----
Medium-duty	4 LANE 16 LANE	Unimproved dirt	-----
Loose-surface graded, or narrow hard surface	-----		-----

U S Route (with shield symbol) State Route (with circle symbol)

U.S.G.S.  
FILE COPY  
TOPOGRAPHIC DIVISION

TEN MILE, TENN.  
N3537.5-W8437.5/7.5