

Mapped and edited by Tennessee Valley Authority  
Published by the Geological Survey

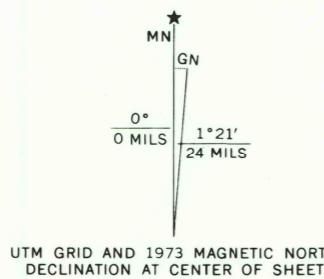
Control by USC&GS, USGS, and TVA

Revised by TVA in 1972 by photogrammetric methods using  
aerial photographs taken 1968 and by reference to TVA-USGS  
quadrangle dated 1952. Map field checked by TVA, 1973

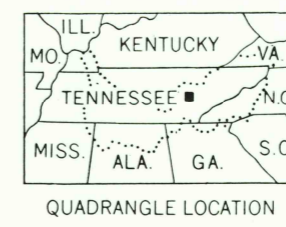
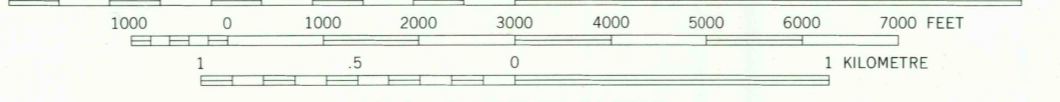
Polyconic projection, 1927 North American datum  
10,000-foot grid based on Tennessee rectangular  
coordinate system

1000 meter Universal Transverse Mercator Grid ticks,  
Zone 16, shown in blue

Fine red dashed lines indicate selected fence and field lines  
visible on aerial photography. This information is unchecked



SCALE 1:24 000



ROAD CLASSIFICATION (TVA 124-NW)

Heavy-duty	Poor motor road
Medium-duty	Wagon and jeep track
Light-duty	Foot trail
U.S. Route	State Route

THIS MAP COMPLIES WITH NATIONAL MAP ACCURACY STANDARDS  
FOR SALE BY U.S. GEOLOGICAL SURVEY, WASHINGTON, D.C. 20242,  
TENNESSEE DIVISION OF GEOLOGY, NASHVILLE, TENN. 37219,  
U.S. TENNESSEE VALLEY AUTHORITY, CHATTANOOGA, TENN. 37401 OR KNOXVILLE, TENN. 37902  
A FOLDER DESCRIBING TOPOGRAPHIC MAPS AND SYMBOLS IS AVAILABLE ON REQUEST

USGS  
HISTORICAL FILE  
TOPOGRAPHIC DIVISION

TEN MILE, TENN.  
N3537.5-W8437.5/7.5  
1973

AMS 4055 11 NW-SERIES V841

MAY 2 1975