
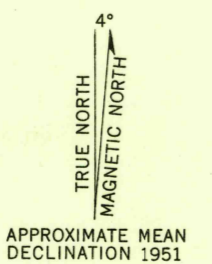


FILE COPY
March 1951

FILE COPY
March 1951

Mapped and edited by Tennessee Valley Authority
Published by the Geological Survey
Control by US&GS, USGS, and TVA

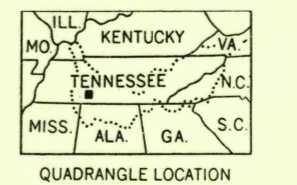
Topography by USGS and TVA by multiplex methods from aerial
photographs taken 1947. Field examination by TVA, 1951.
Polyconic projection. 1927 North American datum
10,000-foot grid based on Tennessee rectangular
coordinate system



CONTOUR INTERVAL 20 FEET
DASHED LINES REPRESENT HALF-INTERVAL CONTOURS
DATUM IS MEAN SEA LEVEL

THIS MAP COMPLIES WITH NATIONAL MAP ACCURACY STANDARDS
FOR SALE BY U. S. GEOLOGICAL SURVEY, WASHINGTON 25, D. C.
TENNESSEE DIVISION OF GEOLOGY, NASHVILLE, TENN.
U. S. TENNESSEE VALLEY AUTHORITY, CHATTANOOGA OR KNOXVILLE, TENN.
A FOLDER DESCRIBING TOPOGRAPHIC MAPS AND SYMBOLS IS AVAILABLE ON REQUEST

USGS
HISTORICAL FILE
TOPOGRAPHIC DIVISION



ROAD CLASSIFICATION
HARD-SURFACE ALL WEATHER ROADS DRY WEATHER ROADS
Heavy-duty **4 LANE LANE** Improved dirt
Medium-duty **2 LANE LANE** Unimproved dirt
Loose-surface, graded, or narrow hard-surface
U. S. Route State Route

THREE CHURCHES, TENN.
N3507.5-W8745/7.5

1951