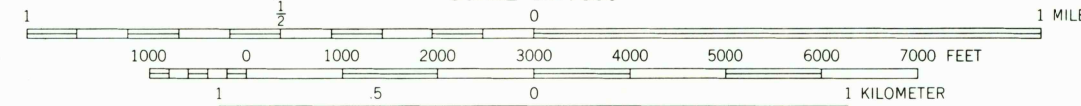
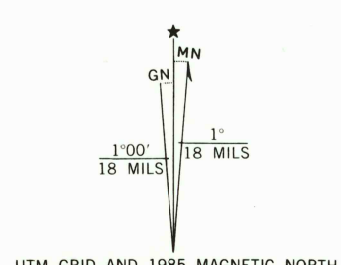


Mapped, edited, and published by the Geological Survey
Control by USGS, NOS/NOAA, and Tennessee Valley Authority
Topography by photogrammetric methods from aerial photographs taken 1955 and 1956. Field checked 1966
Polyconic projection. 10,000-foot grid ticks based on Tennessee coordinate system
1000-meter Universal Transverse Mercator grid ticks, zone 16, shown in blue
1927 North American Datum
To place on the predicted North American Datum 1983 move the projection lines 6 meters south and 5 meters east as shown by dashed corner ticks
Fine red dashed lines indicate selected fence and field lines where generally visible on aerial photographs. This information is unchecked



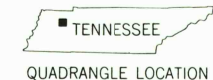
CONTOUR INTERVAL 10 FEET
DOTTED LINES REPRESENT 5-FOOT CONTOURS
NATIONAL GEODETIC VERTICAL DATUM OF 1929

THIS MAP COMPLIES WITH NATIONAL MAP ACCURACY STANDARDS
FOR SALE BY U. S. GEOLOGICAL SURVEY, RESTON, VIRGINIA 22092
AND TENNESSEE DEPARTMENT OF CONSERVATION, DIVISION OF GEOLOGY, NASHVILLE, TENN. 37219
A FOLDER DESCRIBING TOPOGRAPHIC MAPS AND SYMBOLS IS AVAILABLE ON REQUEST

Revisions shown in purple and woodland compiled from aerial photographs taken 1981 and other sources. This information not field checked. Map edited 1985

ROAD CLASSIFICATION

Heavy-duty	Light-duty
Medium-duty	Unimproved dirt
U. S. Route	State Route



TREZEVANT WEST, TENN.
36088-A6-TF-024

1966
PHOTOREVISED 1985
DMA 3256 II SW - SERIES V841

USGS MNU HISTORICAL #424
MAR 2 1986
REC'D FILE COPY