
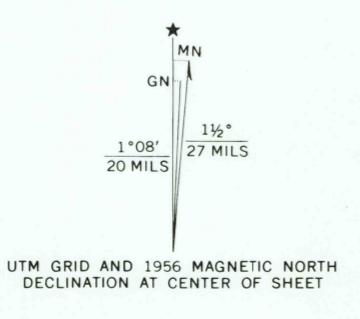


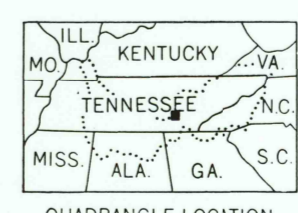


Mapped and edited by Tennessee Valley Authority  
Published by the Geological Survey  
Control by USC&GS, USGS, WPA, and TVA  
Topography by multiplex methods from aerial  
photographs taken 1952. Field examination by TVA, 1956  
Polyconic projection. 1927 North American datum  
10,000-foot grid based on Tennessee rectangular  
coordinate system  
1000 meter Universal Transverse Mercator Grid ticks,  
Zone 16, shown in blue  
Fine red dashed lines indicate selected fence and field lines  
visible on aerial photographs. This information is unchecked  
Revisions (purple) compiled by TVA, June 1966  
from March 1965 and 1966 photography



CONTOUR INTERVAL 20 FEET  
NATIONAL GEODETIC VERTICAL DATUM OF 1929

THIS MAP COMPLIES WITH NATIONAL MAP ACCURACY STANDARDS  
FOR SALE BY U. S. GEOLOGICAL SURVEY, RESTON, VIRGINIA 22092.  
U. S. TENNESSEE VALLEY AUTHORITY, CHATTANOOGA, TENN. 37401 OR KNOXVILLE, TENN. 37902.  
AND TENNESSEE DIVISION OF GEOLOGY, NASHVILLE, TENNESSEE 37219  
A FOLDER DESCRIBING TOPOGRAPHIC MAPS AND SYMBOLS IS AVAILABLE ON REQUEST



ROAD CLASSIFICATION

|             |                 |
|-------------|-----------------|
| Heavy-duty  | Light-duty      |
| Medium-duty | Poor motor road |
| U. S. Route | State Route     |

LEGEND

|                              |                              |
|------------------------------|------------------------------|
| Pond and dam                 | Strip mine                   |
| Mine or quarry               | Woodland (formerly clearing) |
| Clearing (formerly woodland) | General deletions            |
| Foot trail                   |                              |

USGS  
Historical File  
Topographic Division  
VANDEVER, TENN.  
N3545-W8500/7.5  
1956  
MINOR CORRECTIONS MADE 1957  
AMS 3955 1 SE-SERIES V741

FEB 17 1978  
268  
109-SE