

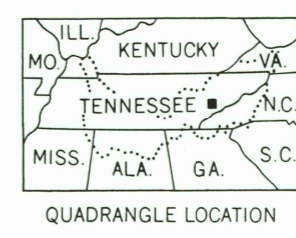
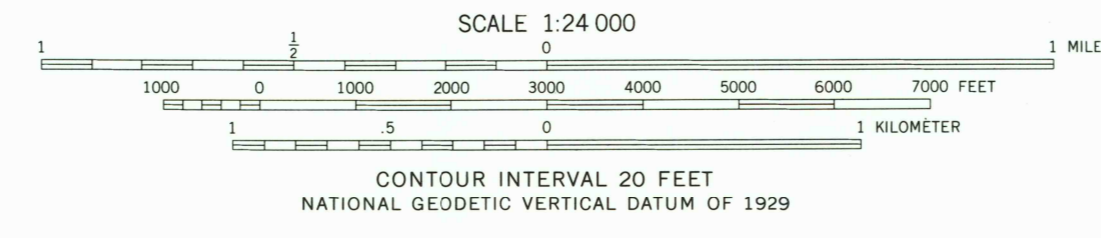
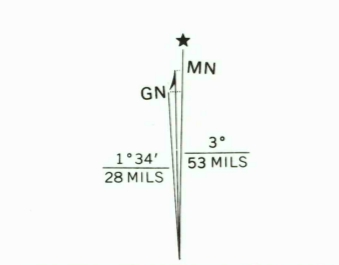
Mapped and edited by Tennessee Valley Authority  
Published by the Geological Survey

Control by NOS/NOAA, USGS, and TVA

Revised by TVA in 1952 by photogrammetric methods using aerial photographs taken 1952 and by reference to TVA-USGS quadrangle dated 1941. Map field checked by TVA, 1953

Polycyclic projection, 10,000-foot grid ticks based on Tennessee coordinate system 1000-meter Universal Transverse Mercator grid, Zone 17, 1927 North American Datum To place on the predicted North American Datum 1983 move the projection lines 7 meters south and 9 meters west as shown by dashed corner ticks

Fine purple dashed lines indicate selected fence and field lines where generally visible on aerial photographs. This information is un-checked



ROAD CLASSIFICATION

Primary highway, all weather, hard surface	Light-duty road, all weather, improved surface
Secondary highway, all weather, hard surface	Unimproved road, fair or dry weather

Legend for road types:

- Interstate Route (Red shield)
- U. S. Route (Blue shield)
- State Route (Black shield)

In developed areas, only through roads are classified

THIS MAP COMPLIES WITH NATIONAL MAP ACCURACY STANDARDS FOR SALE BY U.S. GEOLOGICAL SURVEY, DENVER, COLORADO 80225, OR RESTON, VIRGINIA 22092 TENNESSEE DEPARTMENT OF CONSERVATION, DIVISION OF GEOLOGY, NASHVILLE, TENN. 37219 AND U.S. TENNESSEE VALLEY AUTHORITY, CHATTANOOGA, TENN. 37401, OR KNOXVILLE, TENN. 37902 A FOLDER DESCRIBING TOPOGRAPHIC MAPS AND SYMBOLS IS AVAILABLE ON REQUEST

Revisions shown in purple and woodland compiled by the Tennessee Valley Authority from aerial photographs taken 1984 and other sources. This information not field checked. Map edited 1987

WALDEN CREEK, TENN.  
35083-G6-TF-024

1953  
PHOTOREVISED 1987  
DMA 4255 1 SW-SERIES V841

USGS HISTORICAL MAP  
SEP 21 1988  
REC'D FILE COPY