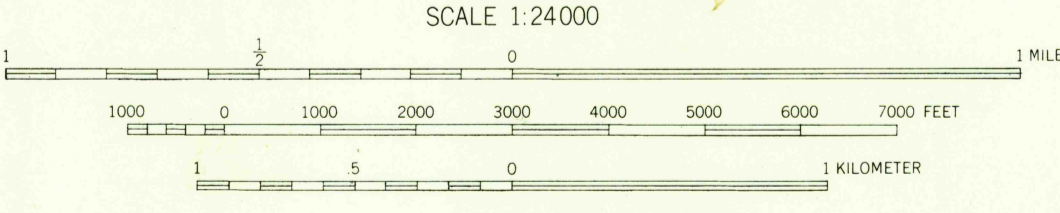
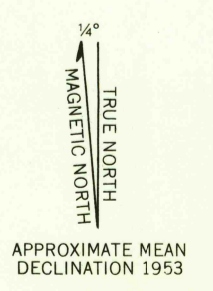




U.S.G.S.  
FILE COPY  
TOPOGRAPHIC DIVISION

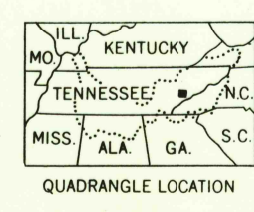
U.S.G.S.  
FILE COPY  
TOPOGRAPHIC DIVISION

Mapped and edited by Tennessee Valley Authority  
Published by the Geological Survey  
Control by USC&GS, USGS, and TVA  
Revised in part by TVA 1953 by photogrammetric (multiplex)  
methods using aerial photography taken 1952 and by reference  
to TVA-USGS quadrangle dated 1942. Original map compiled  
by planimetric methods in 1930 and by photogrammetric (multiplex)  
methods in 1940 from aerial photography taken 1939. Map  
field checked by TVA, 1953.  
Polyconic projection. 1927 North American datum  
10,000-foot grid based on Tennessee rectangular  
coordinate system



CONTOUR INTERVAL 40 FEET  
DASHED LINES REPRESENT HALF-INTERVAL CONTOURS  
DATUM IS MEAN SEA LEVEL  
THIS MAP COMPLIES WITH NATIONAL MAP ACCURACY STANDARDS

USGS  
HISTORICAL FILE  
TOPOGRAPHIC DIVISION



ROAD CLASSIFICATION

HARD-SURFACE ALL WEATHER ROADS	DRY WEATHER ROADS
Heavy-duty <u>4 LANE LANE</u>	Improved dirt <u>2 LANE LANE</u>
Medium-duty <u>4 LANE LANE</u>	Unimproved dirt <u>2 LANE LANE</u>
Loose-surface, graded, or narrow hard-surface <u>2 LANE LANE</u>	

U. S. Route (shield symbol) State Route (circle symbol)

WEAR COVE, TENN.  
N3537.5-W8337.5/7.5  
1953

JUL 18 1955  
1945