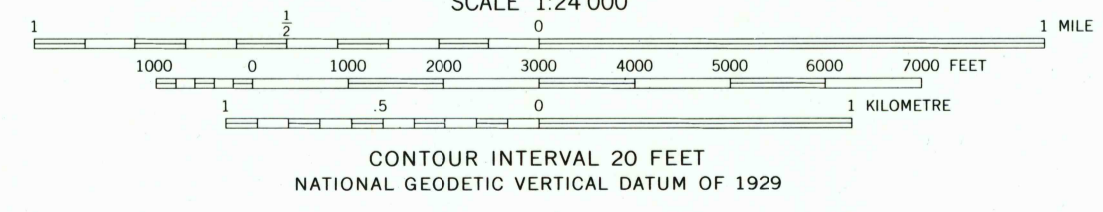
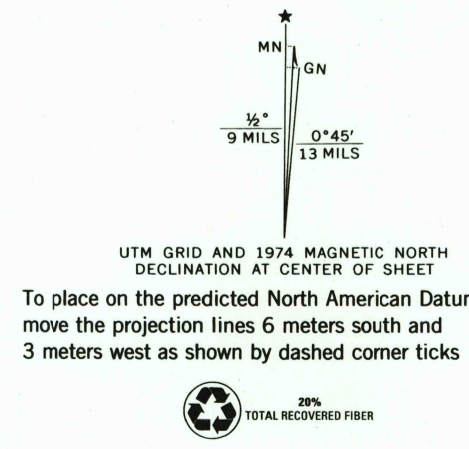


Mapped and edited by Tennessee Valley Authority  
Published by the Geological Survey

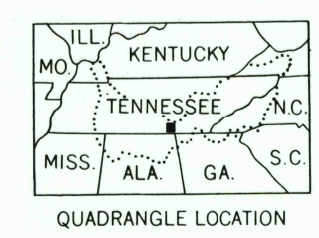
Control by NOS/NOAA, USGS, and TVA  
Topography by USGS and TVA by photogrammetric methods  
Map field checked by TVA, 1947

Polyconic projection, 1927 North American datum  
10,000-foot grid based on Tennessee rectangular  
coordinate system  
1000 metre Universal Transverse Mercator Grid ticks,  
Zone 16, shown in blue

Revisions shown in purple and recompilation of woodland  
areas compiled by the Tennessee Valley Authority from aerial  
photographs taken 1974. This information not field checked  
Fine purple dashed lines indicate selected fence and field lines  
visible on aerial photography. This information is unchecked



THIS MAP COMPLIES WITH NATIONAL MAP ACCURACY STANDARDS  
FOR SALE BY U. S. GEOLOGICAL SURVEY, DENVER, COLORADO 80225, OR RESTON, VIRGINIA 22092  
TENNESSEE DIVISION OF GEOLOGY, NASHVILLE, TENNESSEE 37219  
AND U. S. TENNESSEE VALLEY AUTHORITY, CHATTANOOGA 37401 OR KNOXVILLE, TENNESSEE 37902  
A FOLDER DESCRIBING TOPOGRAPHIC MAPS AND SYMBOLS IS AVAILABLE ON REQUEST



ROAD CLASSIFICATION

Heavy-duty	.....	Poor motor road	.....
Medium-duty	.....	Wagon and jeep track	.....
Light-duty	.....	Foot trail	.....
U. S. Route	.....	State Route	.....

RECEIVED  
JUN 30 1999  
USGS NMD  
HISTORICAL MAP ARCHIVES

WHITE CITY, TENN.  
35085-B6-TF-024  
1947  
PHOTOREVISED 1974  
DMA 3854 II NW-SERIES V84I

