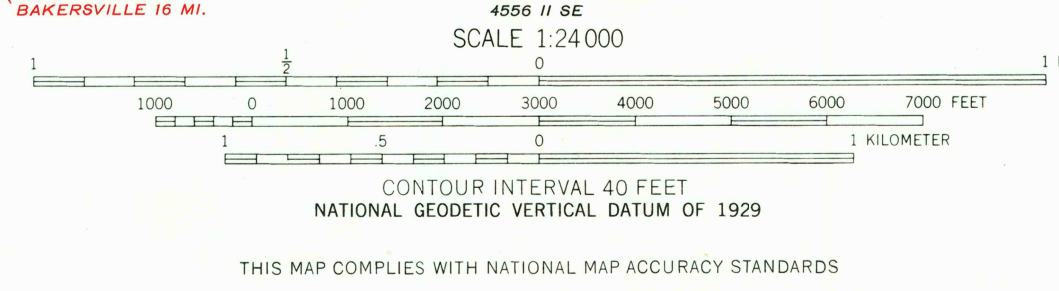
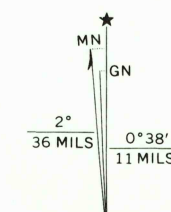


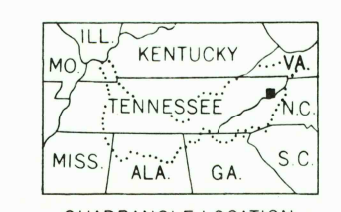


Mapped and edited by Tennessee Valley Authority  
Published by the Geological Survey  
Control by USC&GS, USGS, and TVA  
Topography by photogrammetric methods using  
aerial photographs taken 1953.  
Map field checked by TVA, 1960  
Polyconic projection, 1927 North American datum  
10,000 foot grid based on Tennessee rectangular  
coordinate system  
1000 meter Universal Transverse Mercator Grid ticks,  
Zone 17, shown in blue  
Fine red dashed lines indicate selected fence and field lines  
visible on aerial photographs. This information is unchecked

Revisions shown in purple and recompilation  
of woodland areas compiled by the Tennessee  
Valley Authority from aerial photographs taken  
1968. This information not field checked



FOR SALE BY U.S. GEOLOGICAL SURVEY, DENVER, COLORADO 80225, OR RESTON, VIRGINIA 22092  
TENNESSEE DIVISION OF GEOLOGY, NASHVILLE, TENNESSEE 37219  
AND U.S. TENNESSEE VALLEY AUTHORITY, CHATTANOOGA 37401 OR KNOXVILLE, TENNESSEE 37902  
A FOLDER DESCRIBING TOPOGRAPHIC MAPS AND SYMBOLS IS AVAILABLE ON REQUEST



To place on the predicted North American Datum 1983,  
move the projection lines 8 meters south and  
13 meters west as shown by dashed corner ticks

ROAD CLASSIFICATION

|             |                      |
|-------------|----------------------|
| Heavy-duty  | Poor motor road      |
| Medium-duty | Wagon and jeep track |
| Light-duty  | Foot trail           |
| U. S. Route | State Route          |

In developed areas, only through roads are classified

WHITE ROCKS MOUNTAIN, TENN.-N.C.  
36082-B1-TF-024  
1960  
PHOTOREVISED 1968  
DMA 4556 II NE-SERIES V841

RETURN TO:  
USGS AND HISTORICAL MAP ARCHIVES